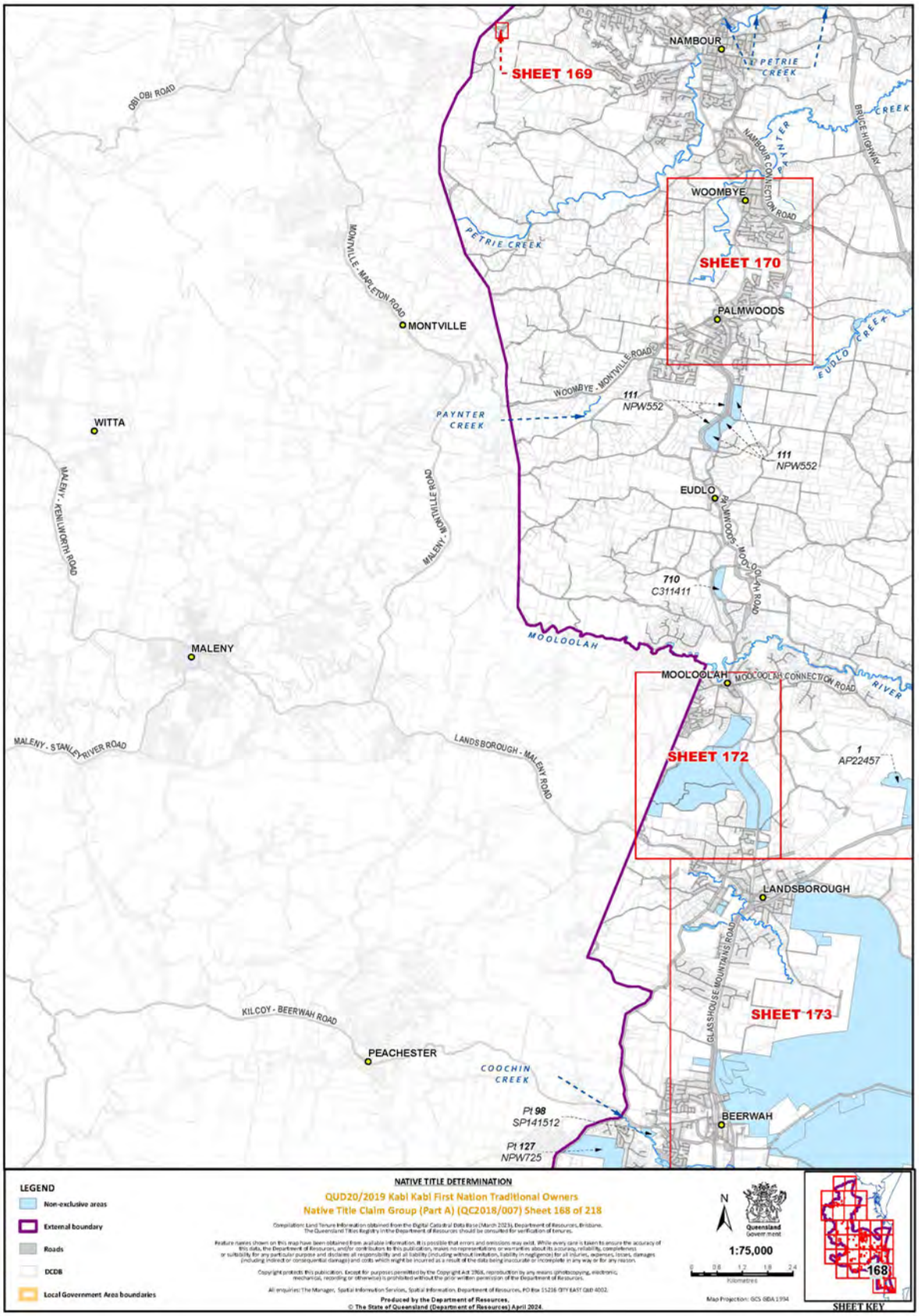
SHEET 169
NAMBOUR
PETRIE CREEK
QBLOBI ROAD
BRUCE HIGHWAY
NAMBOUR CONNECTION ROAD
WOOMBYE
SHEET 170
PALMWOODS
MONTVILLE - MAPLETON ROAD
MONTVILLE
WOOMBYE - MONTVILLE ROAD
111
NPW552
PAYNTER CREEK
EUDLO CREEK
WITTA
MALENY - KENILWORTH ROAD
MALENY - MONTVILLE ROAD
EUDLO
PALMWOODS - MOOLOOLAH ROAD
710
C311411
MOOLOOLAH
MALENY
MOOLOOLAH
MOOLOOLAH CONNECTION ROAD
RIVER
MALENY - STANLEY RIVER ROAD
LANDSBOROUGH - MALENY ROAD
SHEET 172
1
AP22457
LANDSBOROUGH
GLASSHOUSE MOUNTAINS ROAD
SHEET 173
KILCOY - BEERWAH ROAD
PEACHESTER
COOCHIN CREEK
Pt 98
SP141512
Pt 127
NPW725
BEERWAH
LEGEND
Non-exclusive areas
External boundary
Roads
DCDB
Local Government Area boundaries
NATIVE TITLE DETERMINATION
QUD20/2019 Kabi Kabi First Nation Traditional Owners
Native Title Claim Group (Part A) (QC2018/007) Sheet 168 of 218
Compilation: Land Tenure Information obtained from the Digital Cadastral Data Base (March 2023), Department of Resources, Brisbane.
The Queensland Titles Registry in the Department of Resources should be consulted for verification of tenure.
Feature names shown on this map have been obtained from available information. It is possible that errors and omissions may exist. While every care is taken to ensure the accuracy of this data, the Department of Resources, and/or contributors to this publication, makes no representations or warranties about its accuracy, reliability, completeness or suitability for any particular purpose and disclaims all responsibility and all liability (including without limitation, liability in negligence) for all injuries, expenses, losses, damages (including indirect or consequential damage) and costs which might be incurred as a result of the data being inaccurate or incomplete in any way or for any reason.
Copyright protects this publication. Except for purposes permitted by the Copyright Act 1968, reproduction by any means (photocopying, electronic, mechanical, recording or otherwise) is prohibited without the prior written permission of the Department of Resources.
All enquiries: The Manager, Spatial Information Services, Spatial Information, Department of Resources, PO Box 15216 CITY EAST QLD 4002.
Produced by the Department of Resources.
© The State of Queensland (Department of Resources) April 2024.
N
Queensland Government
1:75,000
0 0.6 1.2 1.8 2.4
Kilometres
Map Projection: GCS GDA 1994
168
SHEET KEY

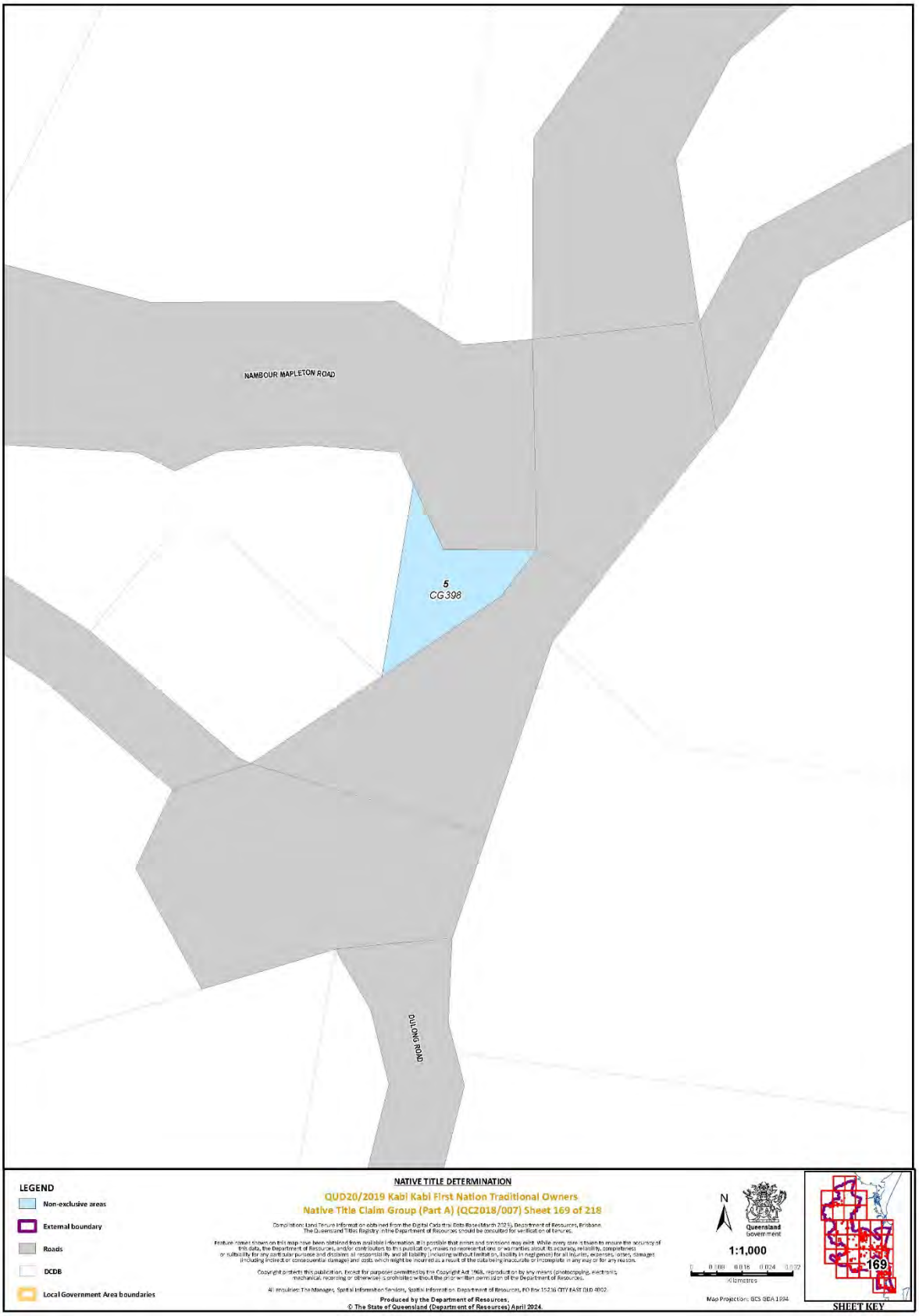
NAMBOUR MAPLETON ROAD
5
CG398
DULONG ROAD
LEGEND
Non-exclusive areas
External boundary
Roads
DCDB
Local Government Area boundaries
NATIVE TITLE DETERMINATION
QUD20/2019 Kabi Kabi First Nation Traditional Owners
Native Title Claim Group (Part A) (QC2018/007) Sheet 169 of 218
Compilation: Land Tenure Information obtained from the Digital Cadastral Data Base (March 2025), Department of Resources, Brisbane.
The Queensland Titles Registry in the Department of Resources should be consulted for verification of tenures.
Feature names shown on this map have been obtained from available information. It is possible that errors and omissions may exist. While every care is taken to ensure the accuracy of this data, the Department of Resources, and/or contributors to this publication, makes no representations or warranties about its accuracy, reliability, completeness or suitability for any particular purpose and disclaims all responsibility and all liability (including without limitation, liability in negligence) for all injuries, expenses, losses, damages (including indirect or consequential damage) and costs which might be incurred as a result of the data being inaccurate or incomplete in any way or for any reason.
Copyright protects this publication. Except for purposes permitted by the Copyright Act 1968, reproduction by any means (photocopying, electronic, mechanical, recording or otherwise) is prohibited without the prior written permission of the Department of Resources.
All enquiries: The Manager, Spatial Information Services, Spatial Information, Department of Resources, PO Box 15216 CITY EAST QLD 4002.
Produced by the Department of Resources.
© The State of Queensland (Department of Resources) April 2024.
N
Queensland Government
1:1,000
0 0.008 0.016 0.024 0.032
Kilometres
Map Projection: GCS GDA 1994
169
SHEET KEY

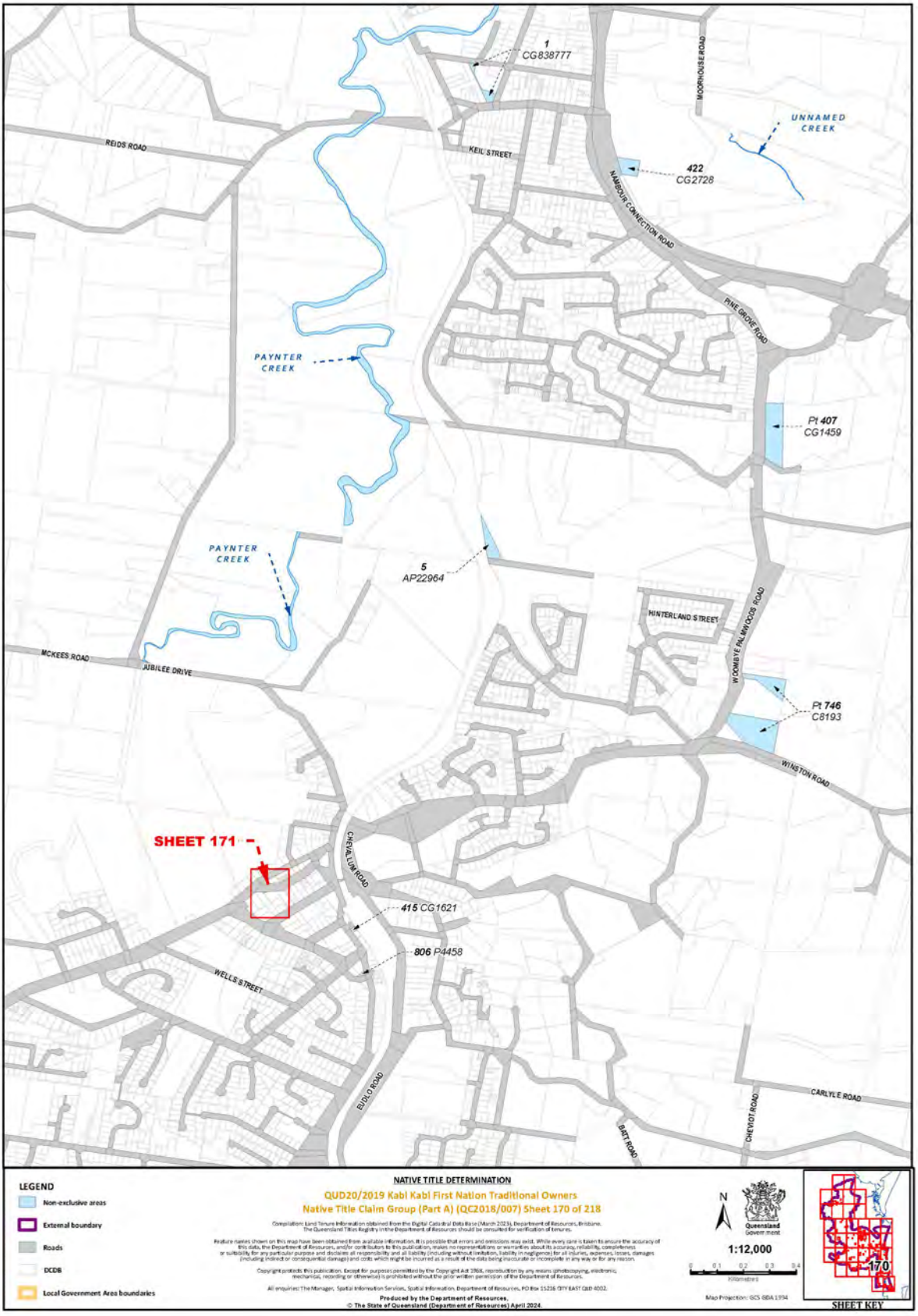
1
CG838777
MOORHOUSE ROAD
UNNAMED CREEK
REIDS ROAD
KEIL STREET
422
CG2728
NAMBOUR CONNECTION ROAD
PINE GROVE ROAD
PAYNTER CREEK
Pt 407
CG1459
PAYNTER CREEK
5
AP22964
HINTERLAND STREET
WOOMBYE PALMWOODS ROAD
MCKEES ROAD
JUBILEE DRIVE
Pt 746
C8193
WINSTON ROAD
SHEET 171
CHEVAL LOIN ROAD
415 CG1621
806 P4458
WELLS STREET
BUDLO ROAD
CARLYLE ROAD
CHEVIOT ROAD
BATT ROAD
LEGEND
Non-exclusive areas
External boundary
Roads
DCDB
Local Government Area boundaries
NATIVE TITLE DETERMINATION
QUD20/2019 Kabi Kabi First Nation Traditional Owners
Native Title Claim Group (Part A) (QC2018/007) Sheet 170 of 218
Produced by the Department of Resources.
© The State of Queensland (Department of Resources) April 2024.
N
Queensland Government
1:12,000
Map Projection: GCS GDA 1994
170
SHEET KEY

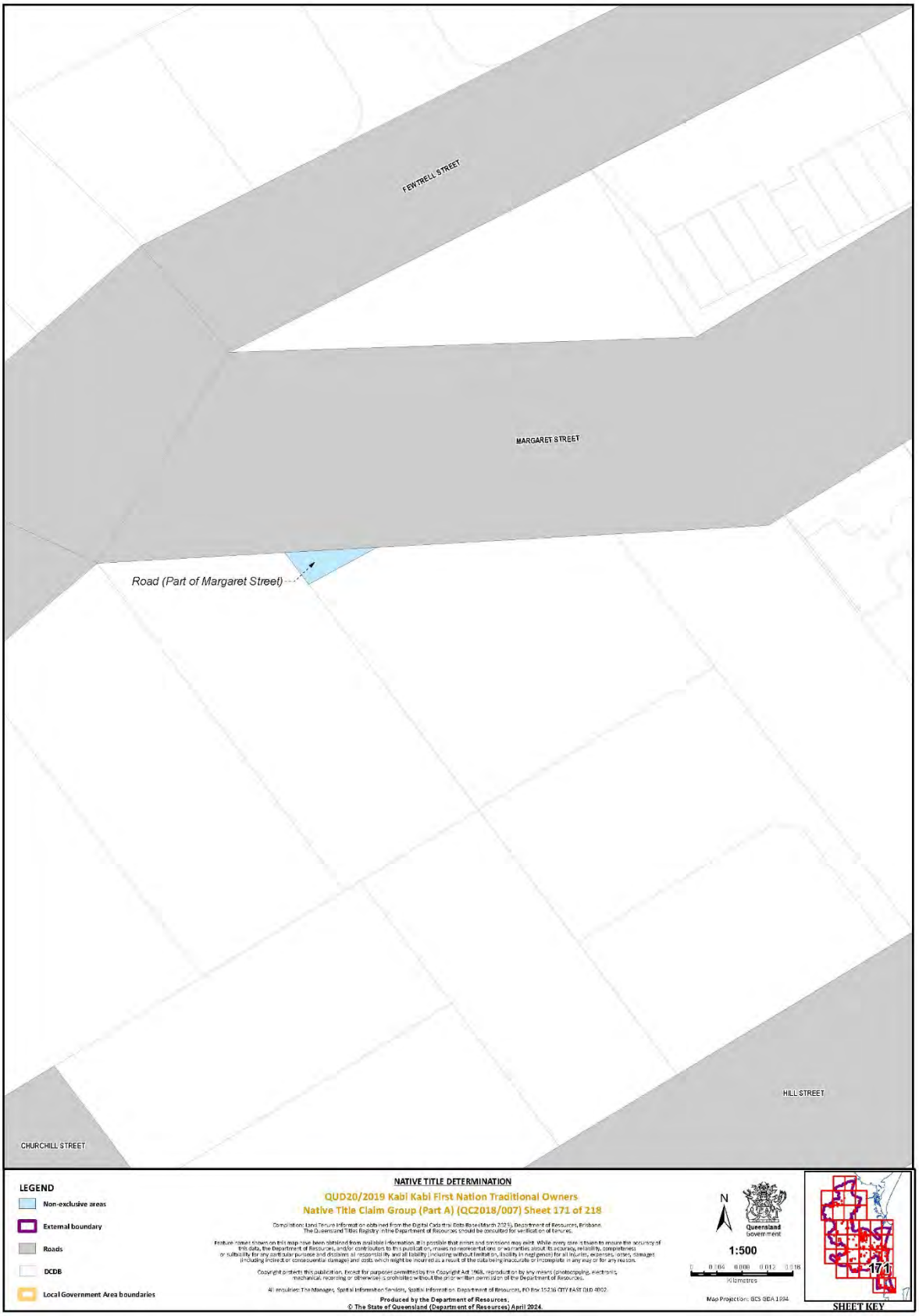
FEWTRELL STREET
MARGARET STREET
Road (Part of Margaret Street)
HILL STREET
CHURCHILL STREET
LEGEND
Non-exclusive areas
External boundary
Roads
DCDB
Local Government Area boundaries
NATIVE TITLE DETERMINATION
QUD20/2019 Kabi Kabi First Nation Traditional Owners
Native Title Claim Group (Part A) (QC2018/007) Sheet 171 of 218
Compilation: Land Tenure Information obtained from the Digital Cadastral Data Base (March 2025), Department of Resources, Brisbane.
The Queensland Titles Registry in the Department of Resources should be consulted for verification of tenures.
Feature names shown on this map have been obtained from available information. It is possible that errors and omissions may exist. While every care is taken to ensure the accuracy of this data, the Department of Resources, and/or contributors to this publication, makes no representations or warranties about its accuracy, reliability, completeness or suitability for any particular purpose and disclaims all responsibility and all liability (including without limitation, liability in negligence) for all injuries, expenses, losses, damages (including indirect or consequential damage) and costs which might be incurred as a result of the data being inaccurate or incomplete in any way or for any reason.
Copyright protects this publication. Except for purposes permitted by the Copyright Act 1968, reproduction by any means (photocopying, electronic, mechanical, recording or otherwise) is prohibited without the prior written permission of the Department of Resources.
All enquiries: The Manager, Spatial Information Services, Spatial Information, Department of Resources, PO Box 15236 CITY EAST QLD 4002.
Produced by the Department of Resources.
© The State of Queensland (Department of Resources) April 2024.
N
Queensland Government
1:500
0 0.004 0.008 0.012 0.016
Kilometres
Map Projection: GCS GDA 1994
171
SHEET KEY

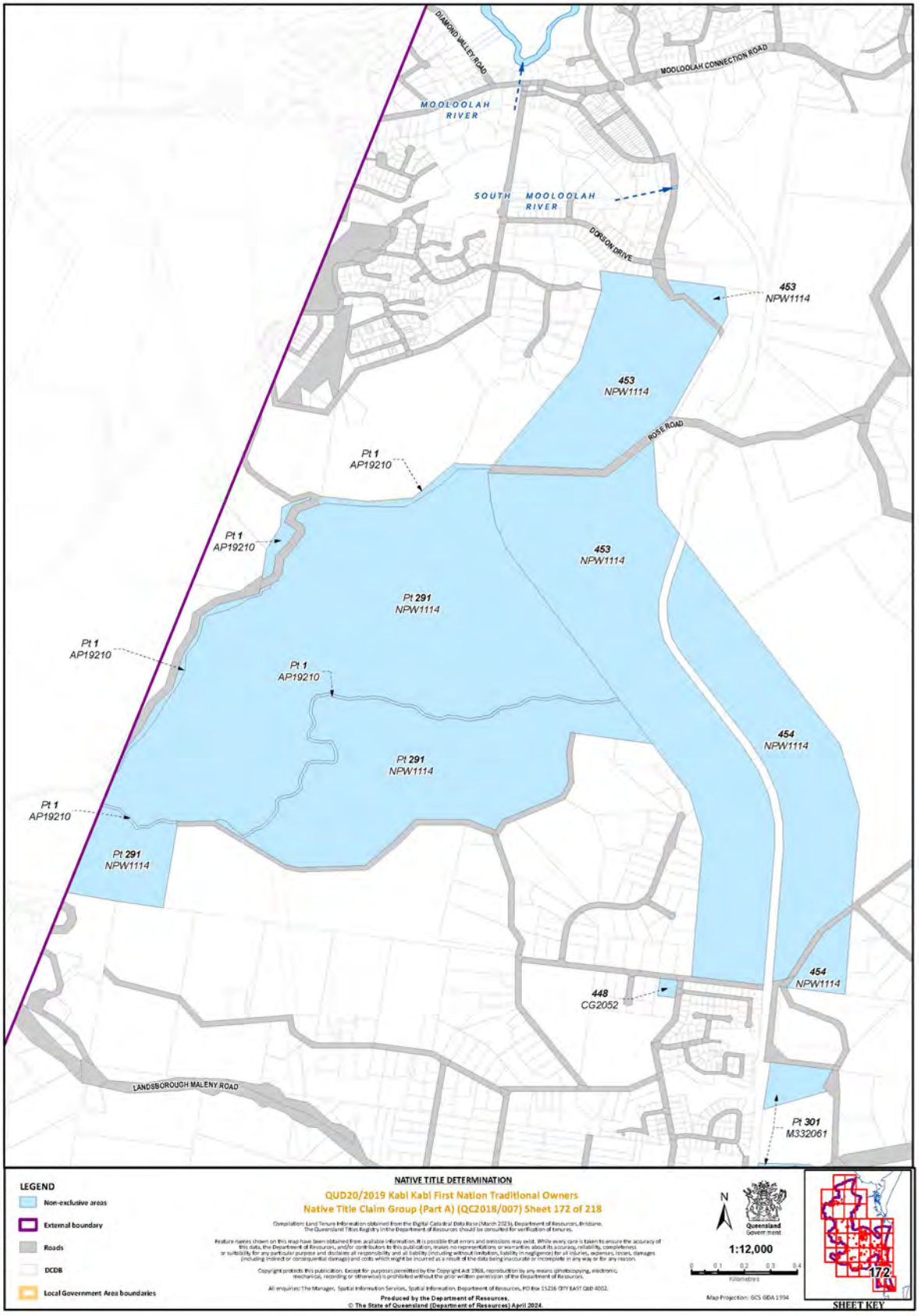
DIAMOND VALLEY ROAD
MOOLOOLAH CONNECTION ROAD
MOOLOOLAH RIVER
SOUTH MOOLOOLAH RIVER
DOBSON DRIVE
453 NPW1114
453 NPW1114
ROSE ROAD
Pt 1 AP19210
Pt 1 AP19210
453 NPW1114
Pt 291 NPW1114
Pt 1 AP19210
Pt 1 AP19210
Pt 291 NPW1114
454 NPW1114
Pt 1 AP19210
Pt 291 NPW1114
454 NPW1114
448 CG2052
LANDSBOROUGH MALENY ROAD
Pt 301 M332061
LEGEND
Non-exclusive areas
External boundary
Roads
DCDB
Local Government Area boundaries
NATIVE TITLE DETERMINATION
QUD20/2019 Kabi Kabi First Nation Traditional Owners
Native Title Claim Group (Part A) (QC2018/007) Sheet 172 of 218
Compilation: Land Tenure Information obtained from the Digital Cadastral Data Base (March 2023), Department of Resources, Brisbane. The Queensland Titles Registry in the Department of Resources should be consulted for verification of tenures.
Feature names shown on this map have been obtained from available information. It is possible that errors and omissions may exist. While every care is taken to ensure the accuracy of this data, the Department of Resources, and/or contributors to this publication, makes no representations or warranties about its accuracy, reliability, completeness or suitability for any particular purpose and disclaims all responsibility and all liability (including without limitation, liability in negligence) for all injuries, expenses, losses, damages (including indirect or consequential damage) and costs which might be incurred as a result of the data being inaccurate or incomplete in any way or for any reason.
Copyright protects this publication. Except for purposes permitted by the Copyright Act 1968, reproduction by any means (photocopying, electronic, mechanical, recording or otherwise) is prohibited without the prior written permission of the Department of Resources.
All enquiries: The Manager, Spatial Information Services, Spatial Information, Department of Resources, PO Box 15216 CITY EAST QLD 4002.
Produced by the Department of Resources.
© The State of Queensland (Department of Resources) April 2024.
N
Queensland Government
1:12,000
0 0.1 0.2 0.3 0.4
Kilometres
Map Projection: GCS GDA 1994
172
SHEET KEY

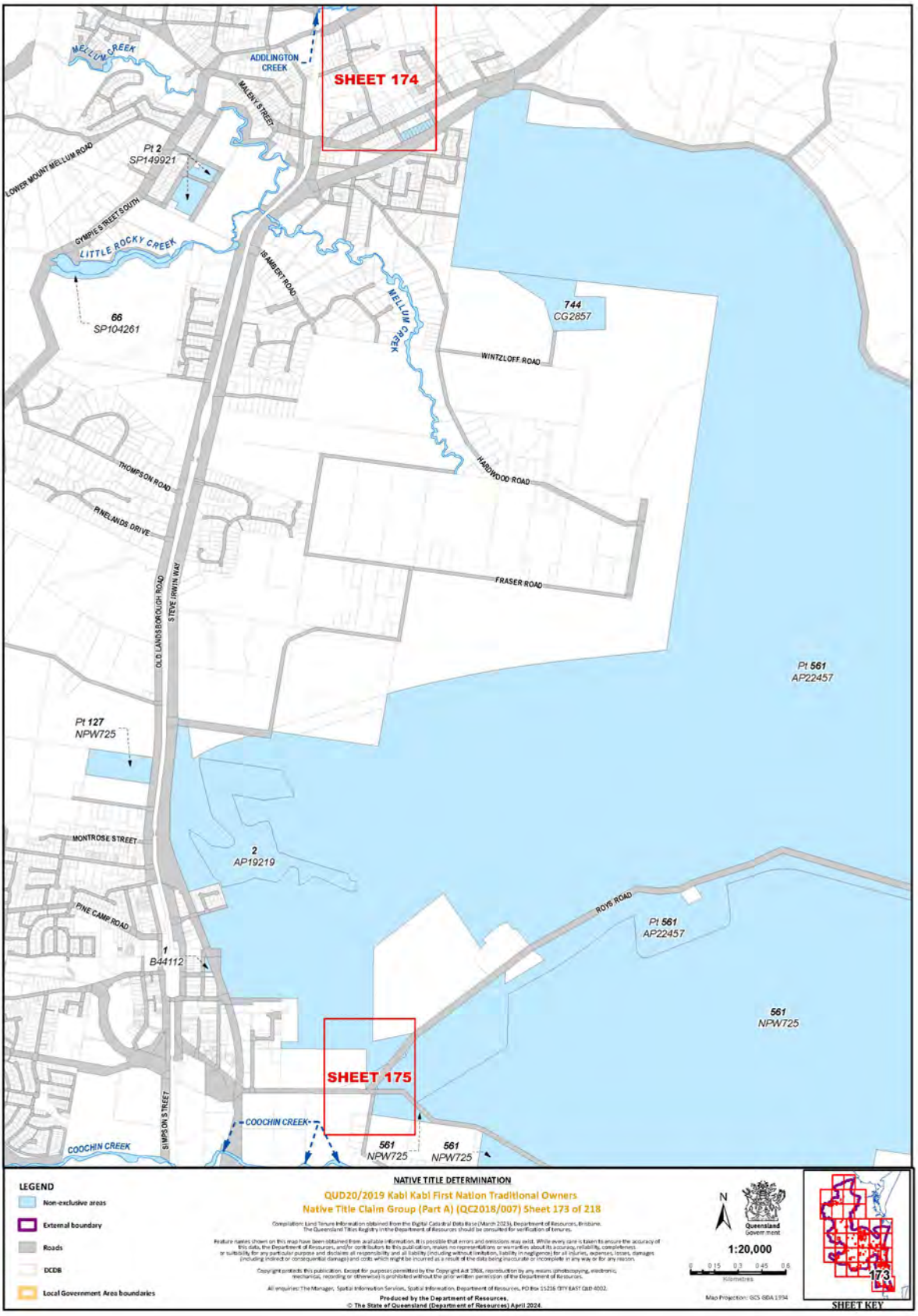
MELLUM CREEK
ADDLINGTON CREEK
SHEET 174
MALEN'S STREET
LOWER MOUNT MELLUM ROAD
Pt 2
SP149921
GYMPIE STREET SOUTH
LITTLE ROCKY CREEK
66
SP104261
ISAMBERT ROAD
MELLUM CREEK
744
CG2857
WINTZLOFF ROAD
HARDWOOD ROAD
THOMPSON ROAD
PINELANDS DRIVE
FRASER ROAD
OLD LANDSBOROUGH ROAD
STEVE IRWIN WAY
Pt 561
AP22457
Pt 127
NPW725
MONTROSE STREET
2
AP19219
PINE CAMP ROAD
ROYS ROAD
Pt 561
AP22457
1
B44112
561
NPW725
SHEET 175
COOCHIN CREEK
SIMPSON STREET
COOCHIN CREEK
561
NPW725
561
NPW725
LEGEND
Non-exclusive areas
External boundary
Roads
DCDB
Local Government Area boundaries
NATIVE TITLE DETERMINATION
QUD20/2019 Kabi Kabi First Nation Traditional Owners
Native Title Claim Group (Part A) (QC2018/007) Sheet 173 of 218
Compilation: Land Tenure Information obtained from the Digital Cadastral Data Base (March 2023), Department of Resources, Brisbane.
The Queensland Titles Registry in the Department of Resources should be consulted for verification of tenures.
Feature names shown on this map have been obtained from available information. It is possible that errors and omissions may exist. While every care is taken to ensure the accuracy of this data, the Department of Resources, and/or contributors to this publication, makes no representations or warranties about its accuracy, reliability, completeness or suitability for any particular purpose and disclaims all responsibility and all liability (including without limitation, liability in negligence) for all injuries, expenses, losses, damages (including indirect or consequential damage) and costs which might be incurred as a result of the data being inaccurate or incomplete in any way or for any reason.
Copyright protects this publication. Except for purposes permitted by the Copyright Act 1968, reproduction by any means (photocopying, electronic, mechanical, recording or otherwise) is prohibited without the prior written permission of the Department of Resources.
All enquiries: The Manager, Spatial Information Services, Spatial Information, Department of Resources, PO Box 15216 CITY EAST QLD 4002.
Produced by the Department of Resources.
© The State of Queensland (Department of Resources) April 2024.
N
Queensland Government
1:20,000
0 0.15 0.3 0.45 0.6
Kilometres
Map Projection: GCS GDA 1994
173
SHEET KEY

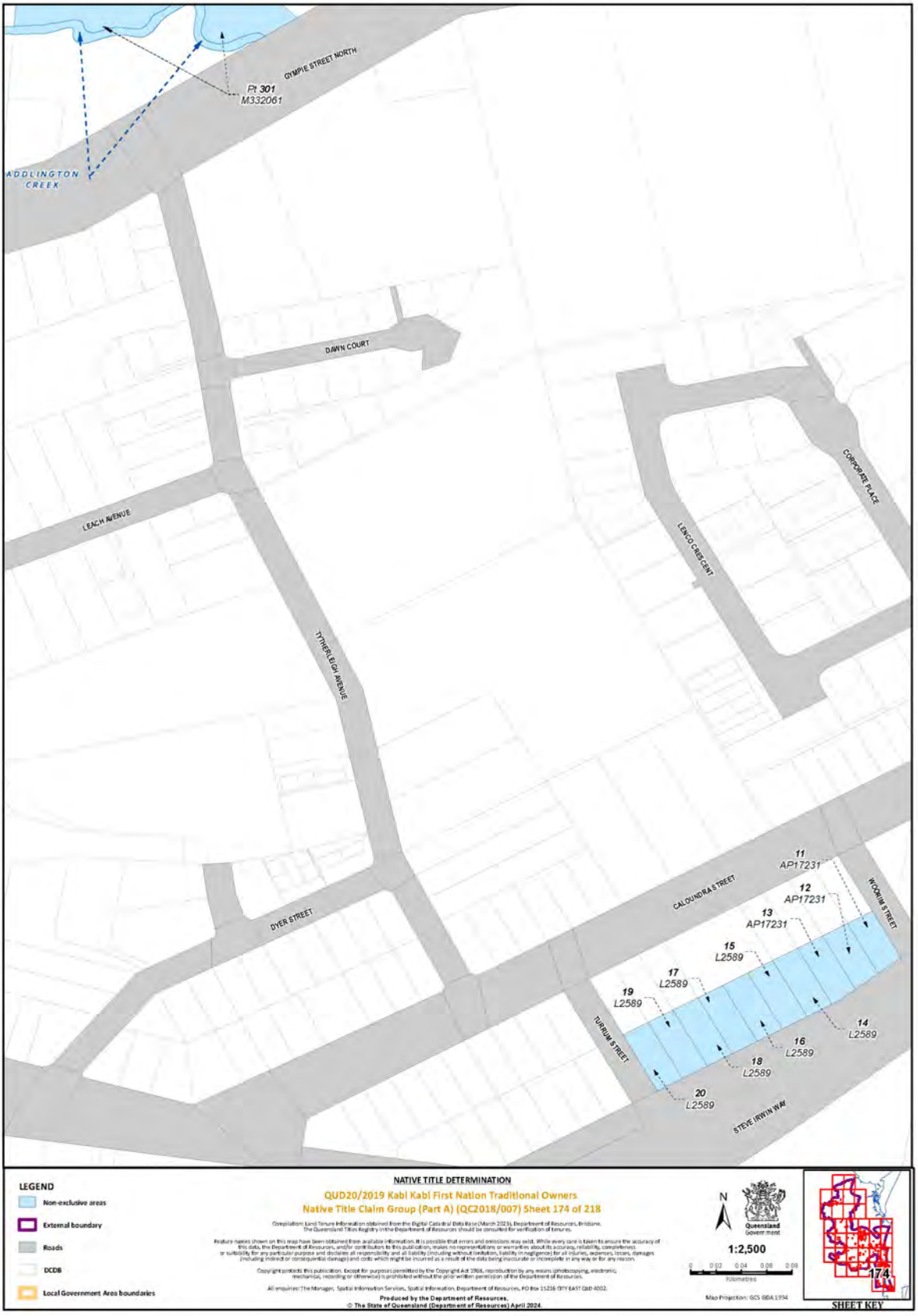
GYMPIE STREET NORTH
Pt 301
M332061
ADDLINGTON CREEK
DAWN COURT
LEACH AVENUE
TYTHERLEIGH AVENUE
DYER STREET
LENCO CREEK CENT
CORPORATE PLACE
CALOUNDRA STREET
WOORIM STREET
TURRUM STREET
STEVE IRWIN WAY
11
AP17231
12
AP17231
13
AP17231
14
L2589
15
L2589
16
L2589
17
L2589
18
L2589
19
L2589
20
L2589
LEGEND
Non-exclusive areas
External boundary
Roads
DCDB
Local Government Area boundaries
NATIVE TITLE DETERMINATION
QUD20/2019 Kabi Kabi First Nation Traditional Owners
Native Title Claim Group (Part A) (QC2018/007) Sheet 174 of 218
Compilation: Land Tenure Information obtained from the Digital Cadastral Data Base (March 2023), Department of Resources, Brisbane.
The Queensland Titles Registry in the Department of Resources should be consulted for verification of tenures.
Feature names shown on this map have been obtained from available information. It is possible that errors and omissions may exist. While every care is taken to ensure the accuracy of this data, the Department of Resources, and/or contributors to this publication, makes no representations or warranties about its accuracy, reliability, completeness or suitability for any particular purpose and disclaims all responsibility and all liability (including without limitation, liability in negligence) for all injuries, expenses, losses, damages (including indirect or consequential damage) and costs which might be incurred as a result of the data being inaccurate or incomplete in any way or for any reason.
Copyright protects this publication. Except for purposes permitted by the Copyright Act 1968, reproduction by any means (photocopying, electronic, mechanical, recording or otherwise) is prohibited without the prior written permission of the Department of Resources.
All enquiries: The Manager, Spatial Information Services, Spatial Information, Department of Resources, PO Box 15216 CITY EAST QLD 4002.
Produced by the Department of Resources.
© The State of Queensland (Department of Resources) April 2024.
N
Queensland Government
1:2,500
0 0.02 0.04 0.06 0.08
Kilometres
Map Projection: GCS GDA 1994
174
SHEET KEY

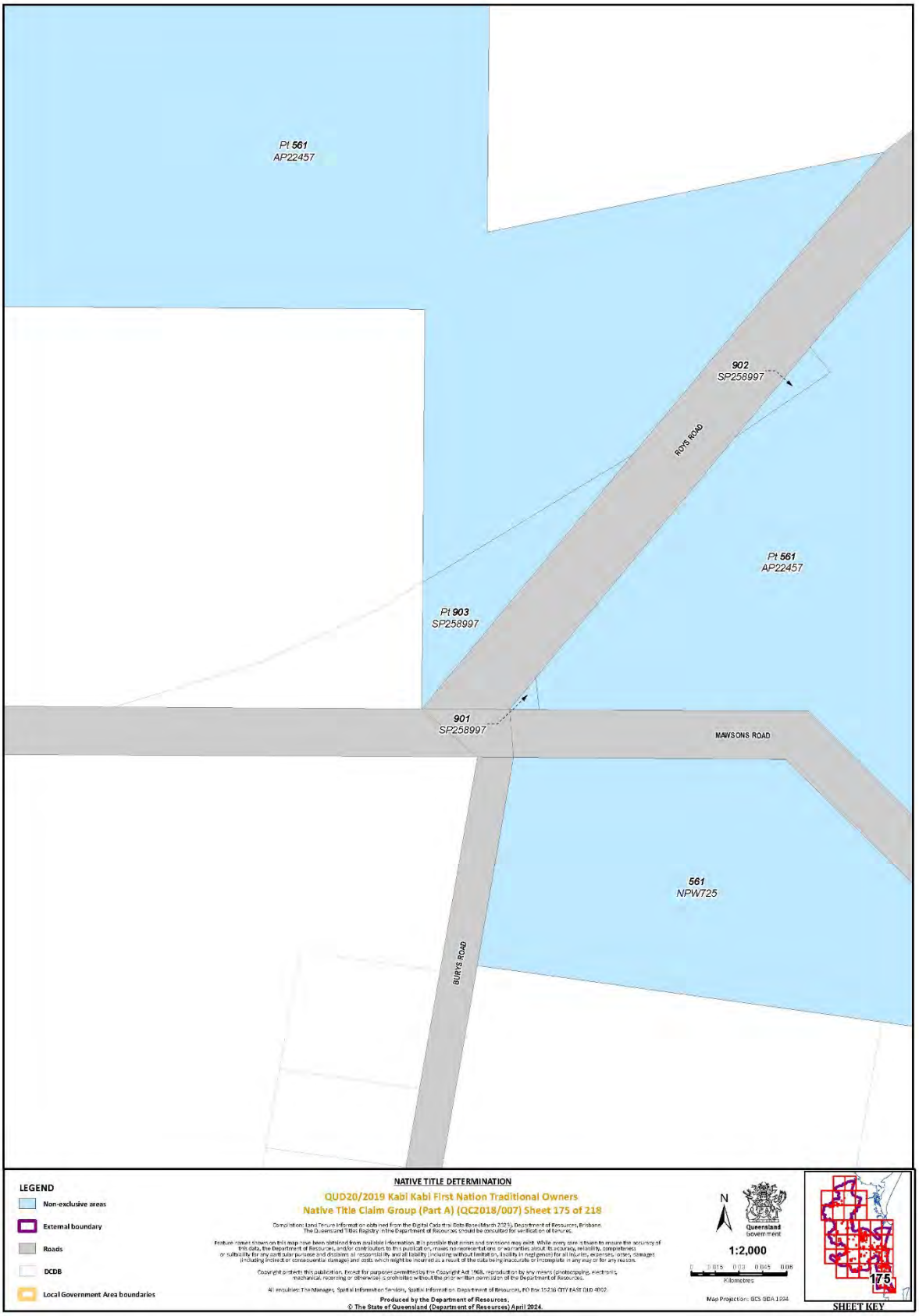
Pt 561
AP22457
902
SP258997
ROYS ROAD
Pt 561
AP22457
Pt 903
SP258997
901
SP258997
MAWSONS ROAD
561
NPW725
BURYS ROAD
LEGEND
Non-exclusive areas
External boundary
Roads
DCDB
Local Government Area boundaries
NATIVE TITLE DETERMINATION
QUD20/2019 Kabi Kabi First Nation Traditional Owners
Native Title Claim Group (Part A) (QC2018/007) Sheet 175 of 218
Compilation: Land Tenure information obtained from the Digital Cadastral Data Base (March 2025), Department of Resources, Brisbane.
The Queensland Titles Registry in the Department of Resources should be consulted for verification of tenures.
Feature names shown on this map have been obtained from available information. It is possible that errors and omissions may exist. While every care is taken to ensure the accuracy of this data, the Department of Resources, and/or contributors to this publication, makes no representations or warranties about its accuracy, reliability, completeness or suitability for any particular purpose and disclaims all responsibility and all liability (including without limitation, liability in negligence) for all injuries, expenses, losses, damages (including indirect or consequential damage) and costs which might be incurred as a result of the data being inaccurate or incomplete in any way or for any reason.
Copyright protects this publication. Except for purposes permitted by the Copyright Act 1968, reproduction by any means (photocopying, electronic, mechanical, recording or otherwise) is prohibited without the prior written permission of the Department of Resources.
All enquiries: The Manager, Spatial Information Services, Spatial Information, Department of Resources, PO Box 15236 CITY EAST QLD 4002.
Produced by the Department of Resources.
© The State of Queensland (Department of Resources) April 2024.
N
Queensland Government
1:2,000
0 0.015 0.03 0.045 0.06
Kilometres
Map Projection: GCS GDA 1994
175
SHEET KEY

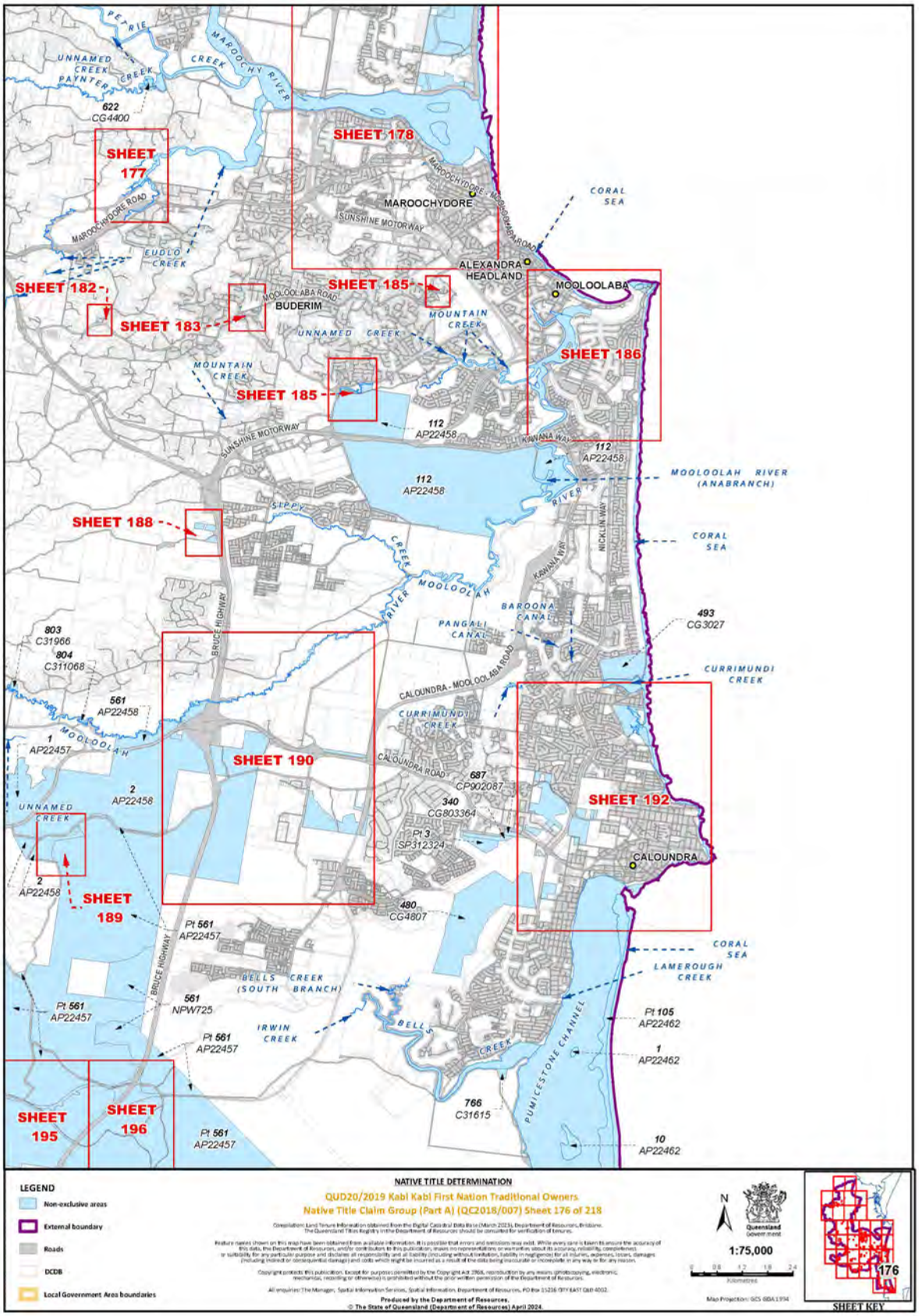
SHEET 177
SHEET 178
SHEET 182
SHEET 183
SHEET 185
SHEET 186
SHEET 188
SHEET 189
SHEET 190
SHEET 192
SHEET 195
SHEET 196
MAROOCHYDORE
ALEXANDRA HEADLAND
MOOLOOLABA
BUDERIM
CALOUNDRA
CORAL SEA
MOOLOOLAH RIVER (ANABRANCH)
CURRIMUNDI CREEK
LAMEROUGH CREEK
PUMICESTONE CHANNEL
BELLS CREEK (SOUTH BRANCH)
IRWIN CREEK
BRUCE HIGHWAY
SUNSHINE MOTORWAY
MAROOCHYDORE ROAD
MOOLOOLABA ROAD
CALOUNDRA - MOOLOOLABA ROAD
CALOUNDRA ROAD
KAWANA WAY
NICKLIN WAY
BAROONA CANAL
PANGALI CANAL
MOOLOOLAH RIVER
MOUNTAIN CREEK
UNNAMED CREEK
EUDLO CREEK
PAYNTER CREEK
MAROOCHY RIVER
PRAIRIE CREEK
NATIVE TITLE DETERMINATION
QUD20/2019 Kabi Kabi First Nation Traditional Owners
Native Title Claim Group (Part A) (QC2018/007) Sheet 176 of 218
LEGEND
Non-exclusive areas
External boundary
Roads
DCDB
Local Government Area boundaries
1:75,000
Queensland Government
Produced by the Department of Resources.
© The State of Queensland (Department of Resources) April 2024.
SHEET KEY
176

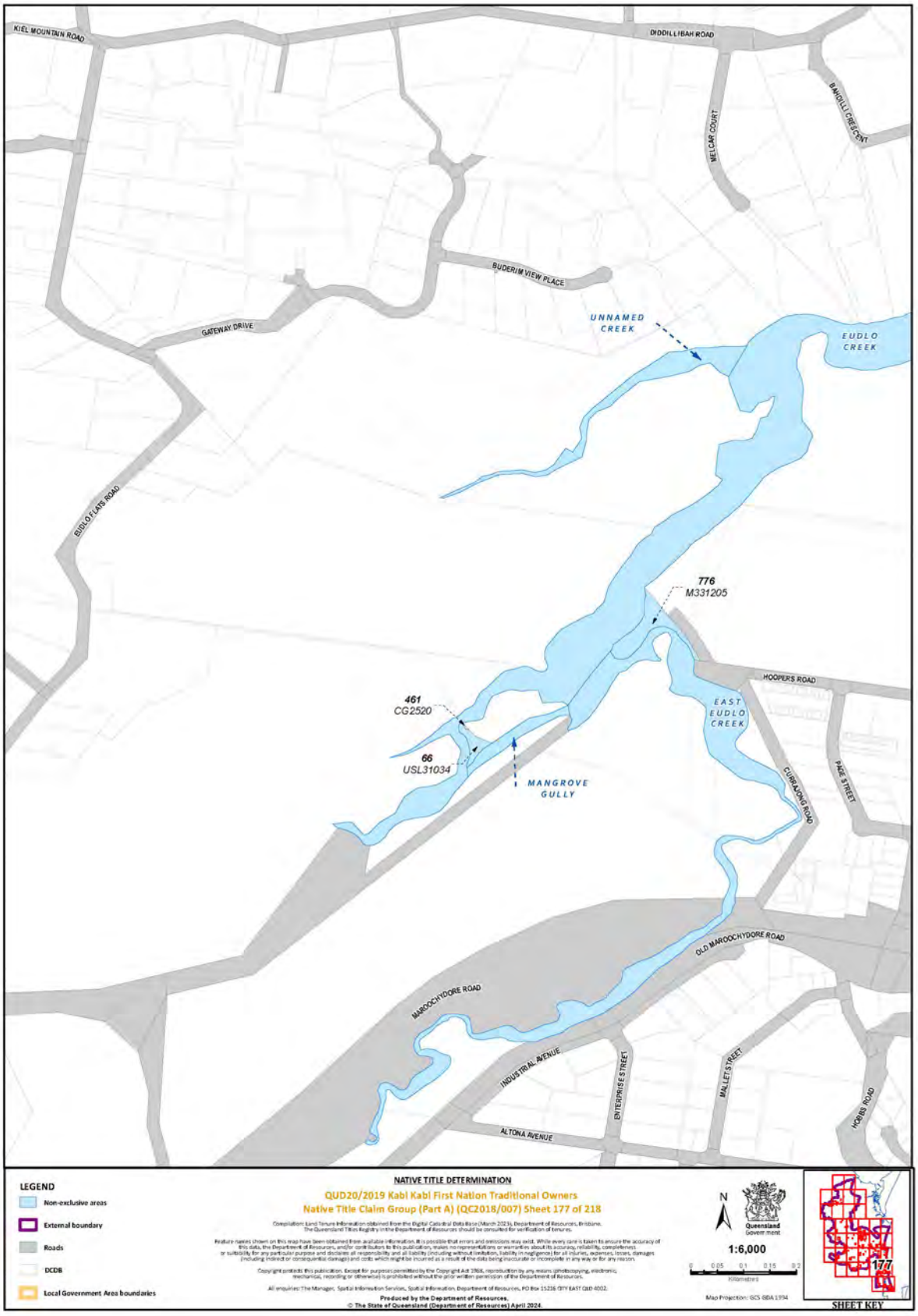
KIEL MOUNTAIN ROAD
DIDDILLIBAH ROAD
BANDILLI CRESCENT
MELCAR COURT
BUDERIM VIEW PLACE
GATEWAY DRIVE
UNNAMED CREEK
EUDLO CREEK
EUDLO FLATS ROAD
776
M331205
HOOPERS ROAD
461
CG2520
EAST EUDLO CREEK
66
USL31034
MANGROVE GULLY
CURRAJONG ROAD
PAGE STREET
OLD MAROOCHYDORE ROAD
MAROOCHYDORE ROAD
INDUSTRIAL AVENUE
ENTERPRISE STREET
MALLET STREET
HOBBS ROAD
ALTONA AVENUE
LEGEND
Non-exclusive areas
External boundary
Roads
DCDB
Local Government Area boundaries
NATIVE TITLE DETERMINATION
QUD20/2019 Kabi Kabi First Nation Traditional Owners
Native Title Claim Group (Part A) (QC2018/007) Sheet 177 of 218
Compilation: Land Tenure Information obtained from the Digital Cadastral Data Base (March 2023), Department of Resources, Brisbane.
The Queensland Titles Registry in the Department of Resources should be consulted for verification of tenures.
Feature names shown on this map have been obtained from available information. It is possible that errors and omissions may exist. While every care is taken to ensure the accuracy of this data, the Department of Resources, and/or contributors to this publication, makes no representations or warranties about its accuracy, reliability, completeness or suitability for any particular purpose and disclaims all responsibility and all liability (including without limitation, liability in negligence) for all injuries, expenses, losses, damages (including indirect or consequential damage) and costs which might be incurred as a result of the data being inaccurate or incomplete in any way or for any reason.
Copyright protects this publication. Except for purposes permitted by the Copyright Act 1968, reproduction by any means (photocopying, electronic, mechanical, recording or otherwise) is prohibited without the prior written permission of the Department of Resources.
All enquiries: The Manager, Spatial Information Services, Spatial Information, Department of Resources, PO Box 15216 CITY EAST QLD 4002.
Produced by the Department of Resources.
© The State of Queensland (Department of Resources) April 2024.
N
Queensland Government
1:6,000
0 0.05 0.1 0.15 0.2
Kilometres
Map Projection: GCS GDA 1994
177
SHEET KEY

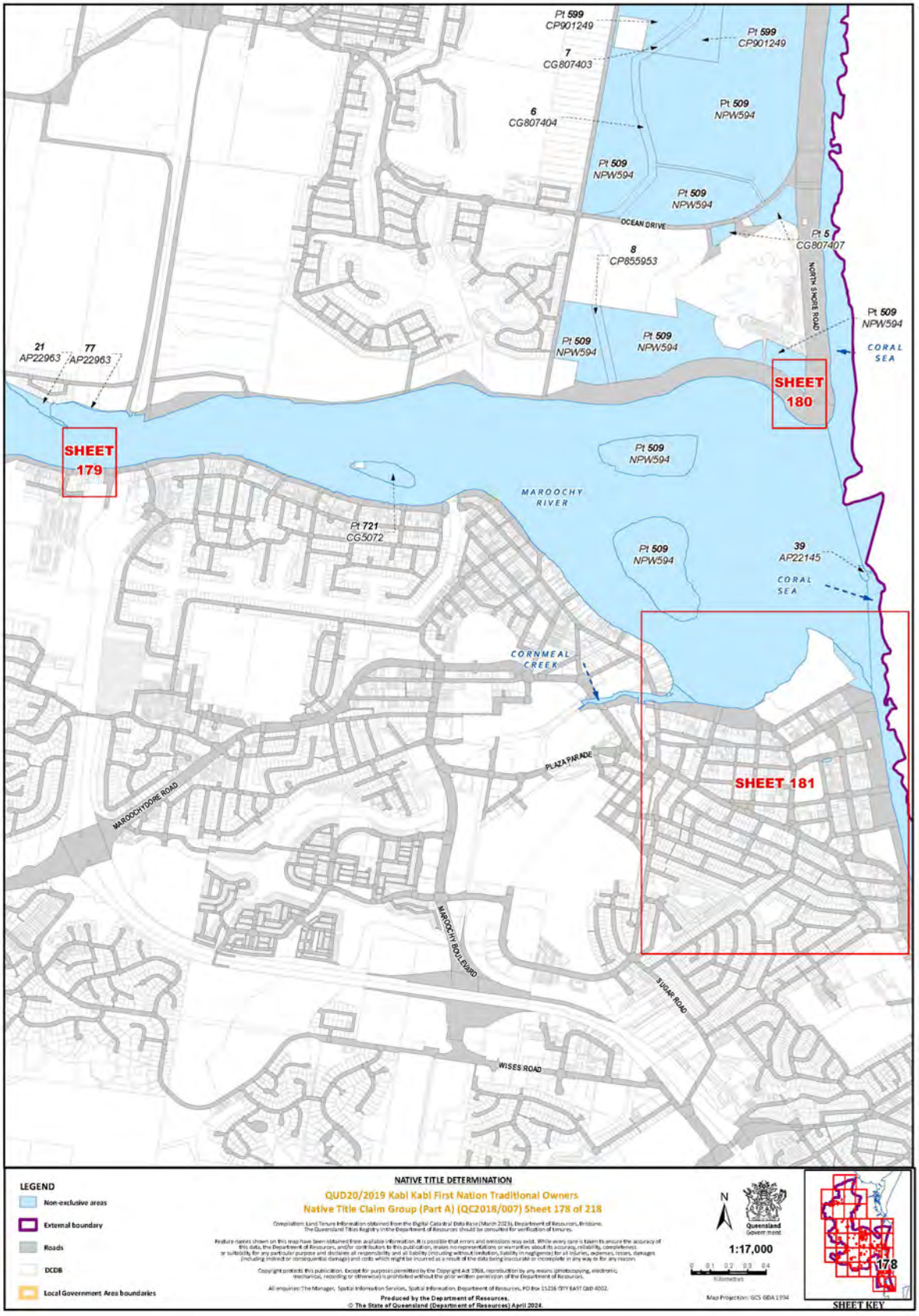
Pt 599
CP901249
Pt 599
CP901249
7
CG807403
6
CG807404
Pt 509
NPW594
Pt 509
NPW594
Pt 509
NPW594
OCEAN DRIVE
Pt 5
CG807407
8
CP855953
NORTH SHORE ROAD
Pt 509
NPW594
CORAL SEA
21
AP22963
77
AP22963
Pt 509
NPW594
Pt 509
NPW594
SHEET 180
SHEET 179
Pt 509
NPW594
MAROOCHY RIVER
Pt 721
CG5072
Pt 509
NPW594
39
AP22145
CORAL SEA
CORNMEAL CREEK
PLAZA PARADE
SHEET 181
MAROOCHYDORE ROAD
MAROOCHY BOULEVARD
SUGAR ROAD
WISES ROAD
LEGEND
Non-exclusive areas
External boundary
Roads
DCDB
Local Government Area boundaries
NATIVE TITLE DETERMINATION
QUD20/2019 Kabi Kabi First Nation Traditional Owners
Native Title Claim Group (Part A) (QC2018/007) Sheet 178 of 218
Produced by the Department of Resources.
© The State of Queensland (Department of Resources) April 2024.
N
Queensland Government
1:17,000
Kilometres
Map Projection: GCS GDA 1994
178
SHEET KEY

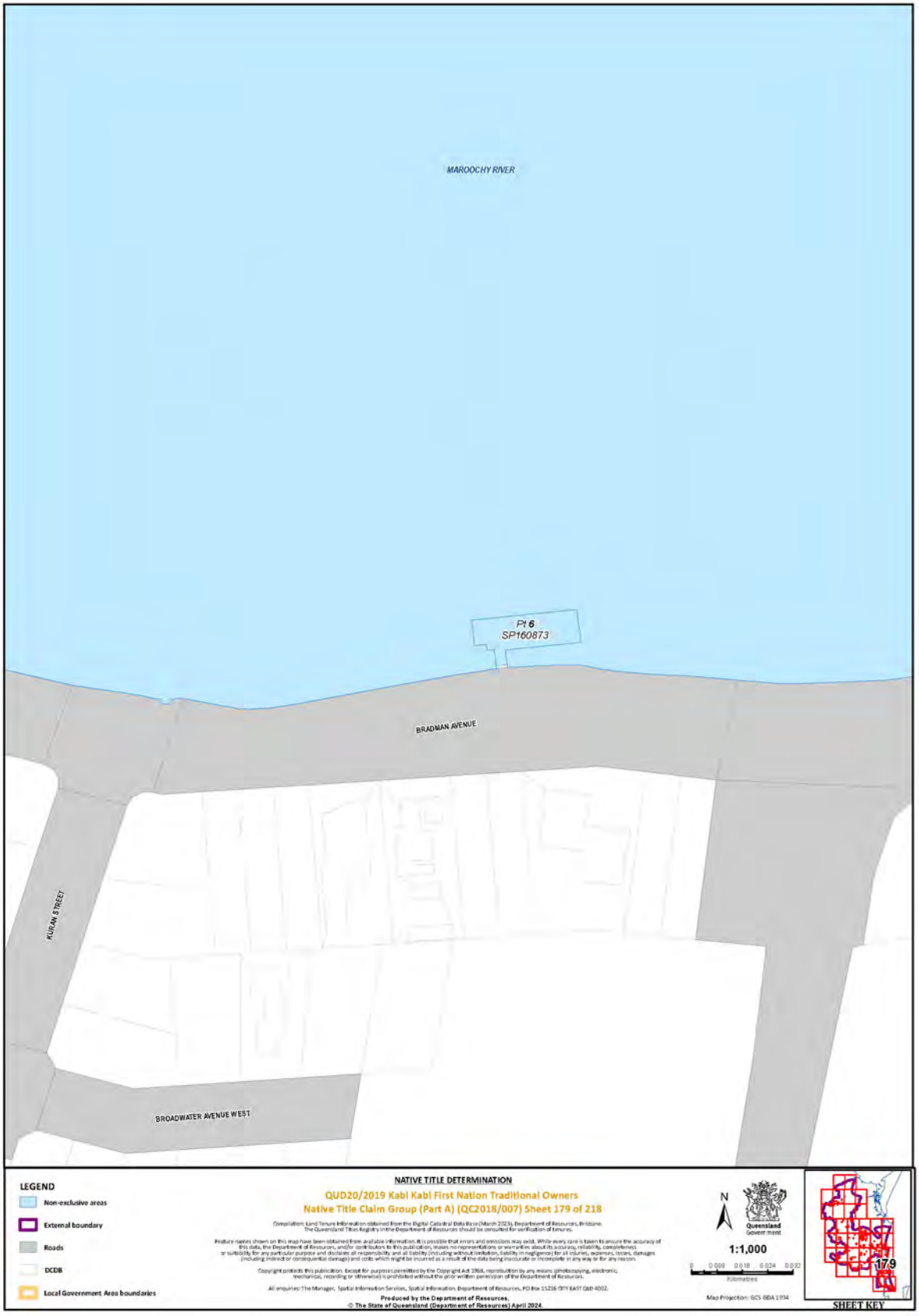
MAROOCHY RIVER
Pt 6
SP160873
BRADMAN AVENUE
KURUN STREET
BROADWATER AVENUE WEST
LEGEND
Non-exclusive areas
External boundary
Roads
DCDB
Local Government Area boundaries
NATIVE TITLE DETERMINATION
QUD20/2019 Kabi Kabi First Nation Traditional Owners
Native Title Claim Group (Part A) (QC2018/007) Sheet 179 of 218
Compilation: Land Tenure Information obtained from the Digital Cadastral Data Base (March 2023), Department of Resources, Brisbane.
The Queensland Titles Registry in the Department of Resources should be consulted for verification of tenures.
Feature names shown on this map have been obtained from available information. It is possible that errors and omissions may exist. While every care is taken to ensure the accuracy of this data, the Department of Resources, and/or contributors to this publication, makes no representations or warranties about its accuracy, reliability, completeness or suitability for any particular purpose and disclaims all responsibility and all liability (including without limitation, liability in negligence) for all injuries, expenses, losses, damages (including indirect or consequential damage) and costs which might be incurred as a result of the data being inaccurate or incomplete in any way or for any reason.
Copyright protects this publication. Except for purposes permitted by the Copyright Act 1968, reproduction by any means (photocopying, electronic, mechanical, recording or otherwise) is prohibited without the prior written permission of the Department of Resources.
All enquiries: The Manager, Spatial Information Services, Spatial Information, Department of Resources, PO Box 15216 CITY EAST QLD 4002.
Produced by the Department of Resources.
© The State of Queensland (Department of Resources) April 2024.
N
Queensland Government
1:1,000
0 0.008 0.016 0.024 0.032
Kilometres
Map Projection: GCS GDA 1994
179
SHEET KEY

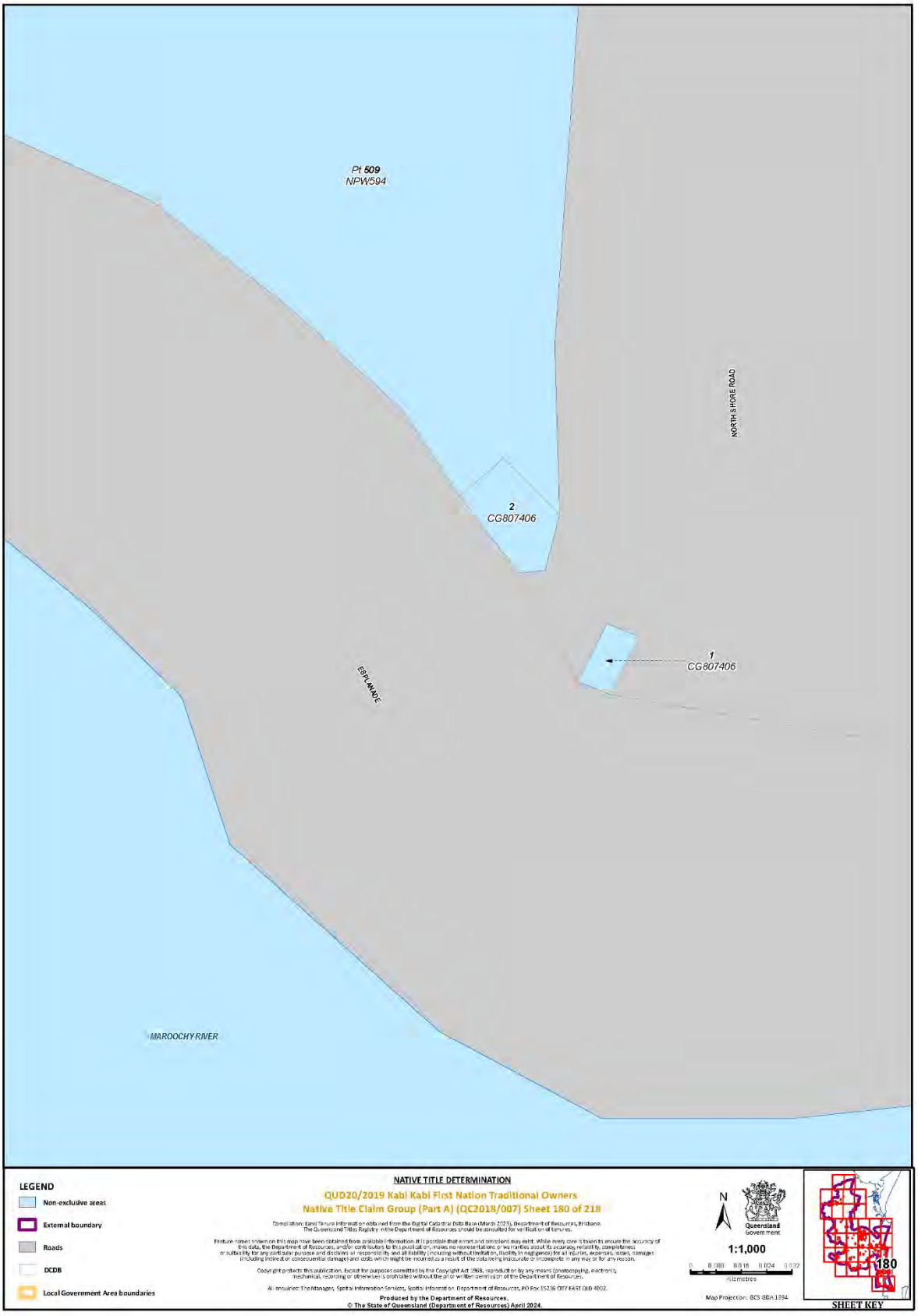
Pt 509
NPW594
NORTH SHORE ROAD
2
CG807406
1
CG807406
ESPLANADE
MAROOCHY RIVER
LEGEND
Non-exclusive areas
External boundary
Roads
DCDB
Local Government Area boundaries
NATIVE TITLE DETERMINATION
QUD20/2019 Kabi Kabi First Nation Traditional Owners
Native Title Claim Group (Part A) (QC2018/007) Sheet 180 of 218
Compilation: Land Tenure information obtained from the Digital Cadastral Data Base (March 2025), Department of Resources, Brisbane.
The Queensland Titles Registry in the Department of Resources should be consulted for verification of tenures.
Feature names shown on this map have been obtained from available information. It is possible that errors and omissions may exist. While every care is taken to ensure the accuracy of this data, the Department of Resources, and/or contributors to this publication, makes no representations or warranties about its accuracy, reliability, completeness or suitability for any particular purpose and disclaims all responsibility and all liability (including without limitation, liability in negligence) for all injuries, expenses, losses, damages (including indirect or consequential damage) and costs which might be incurred as a result of the data being inaccurate or incomplete in any way or for any reason.
Copyright protects this publication. Except for purposes permitted by the Copyright Act 1968, reproduction by any means (photocopying, electronic, mechanical, recording or otherwise) is prohibited without the prior written permission of the Department of Resources.
All enquiries: The Manager, Spatial Information Services, Spatial Information, Department of Resources, PO Box 15216 CITY EAST QLD 4002.
Produced by the Department of Resources.
© The State of Queensland (Department of Resources) April 2024.
N
Queensland Government
1:1,000
0 0.008 0.016 0.024 0.032
Kilometres
Map Projection: GCS GDA 1994
180
SHEET KEY

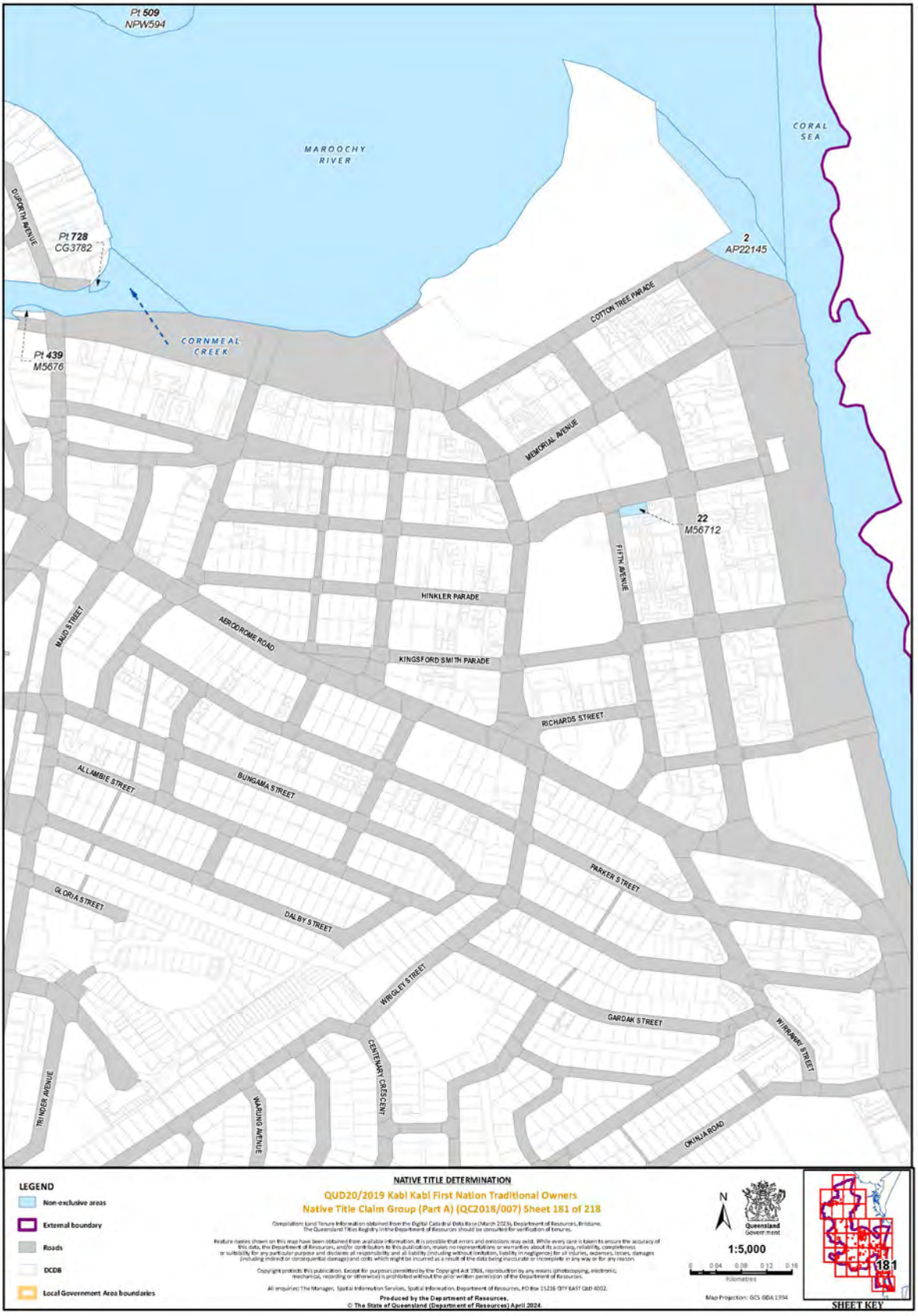
Pt 509
NPW594
MAROOCHY RIVER
CORAL SEA
DUPORTH AVENUE
Pt 728
CG3782
2
AP22145
COTTON TREE PARADE
CORNMEAL CREEK
Pt 439
M5676
MEMORIAL AVENUE
22
M56712
FIFTH AVENUE
HINKLER PARADE
MAUD STREET
AERODROME ROAD
KINGSFORD SMITH PARADE
RICHARDS STREET
ALLAMBIE STREET
BUNGAMA STREET
PARKER STREET
GLORIA STREET
DALBY STREET
WRIGLEY STREET
GARDAK STREET
NIRRANDA STREET
CENTENARY CRESCENT
TRINDER AVENUE
NARUNG AVENUE
OKINJA ROAD
LEGEND
Non-exclusive areas
External boundary
Roads
DCDB
Local Government Area boundaries
NATIVE TITLE DETERMINATION
QUD20/2019 Kabi Kabi First Nation Traditional Owners
Native Title Claim Group (Part A) (QC2018/007) Sheet 181 of 218
Compilation: Land Tenure Information obtained from the Digital Cadastral Data Base (March 2023), Department of Resources, Brisbane.
The Queensland Titles Registry in the Department of Resources should be consulted for verification of tenures.
Feature names shown on this map have been obtained from available information. It is possible that errors and omissions may exist. While every care is taken to ensure the accuracy of this data, the Department of Resources, and/or contributors to this publication, makes no representations or warranties about its accuracy, reliability, completeness or suitability for any particular purpose and disclaims all responsibility and all liability (including without limitation, liability in negligence) for all injuries, expenses, losses, damages (including indirect or consequential damage) and costs which might be incurred as a result of the data being inaccurate or incomplete in any way or for any reason.
Copyright protects this publication. Except for purposes permitted by the Copyright Act 1968, reproduction by any means (photocopying, electronic, mechanical, recording or otherwise) is prohibited without the prior written permission of the Department of Resources.
All enquiries: The Manager, Spatial Information Services, Spatial Information, Department of Resources, PO Box 15216 CITY EAST QLD 4002.
Produced by the Department of Resources.
© The State of Queensland (Department of Resources) April 2024.
N
Queensland Government
1:5,000
0 0.04 0.08 0.12 0.16
Kilometres
Map Projection: GCS GDA 1994
181
SHEET KEY

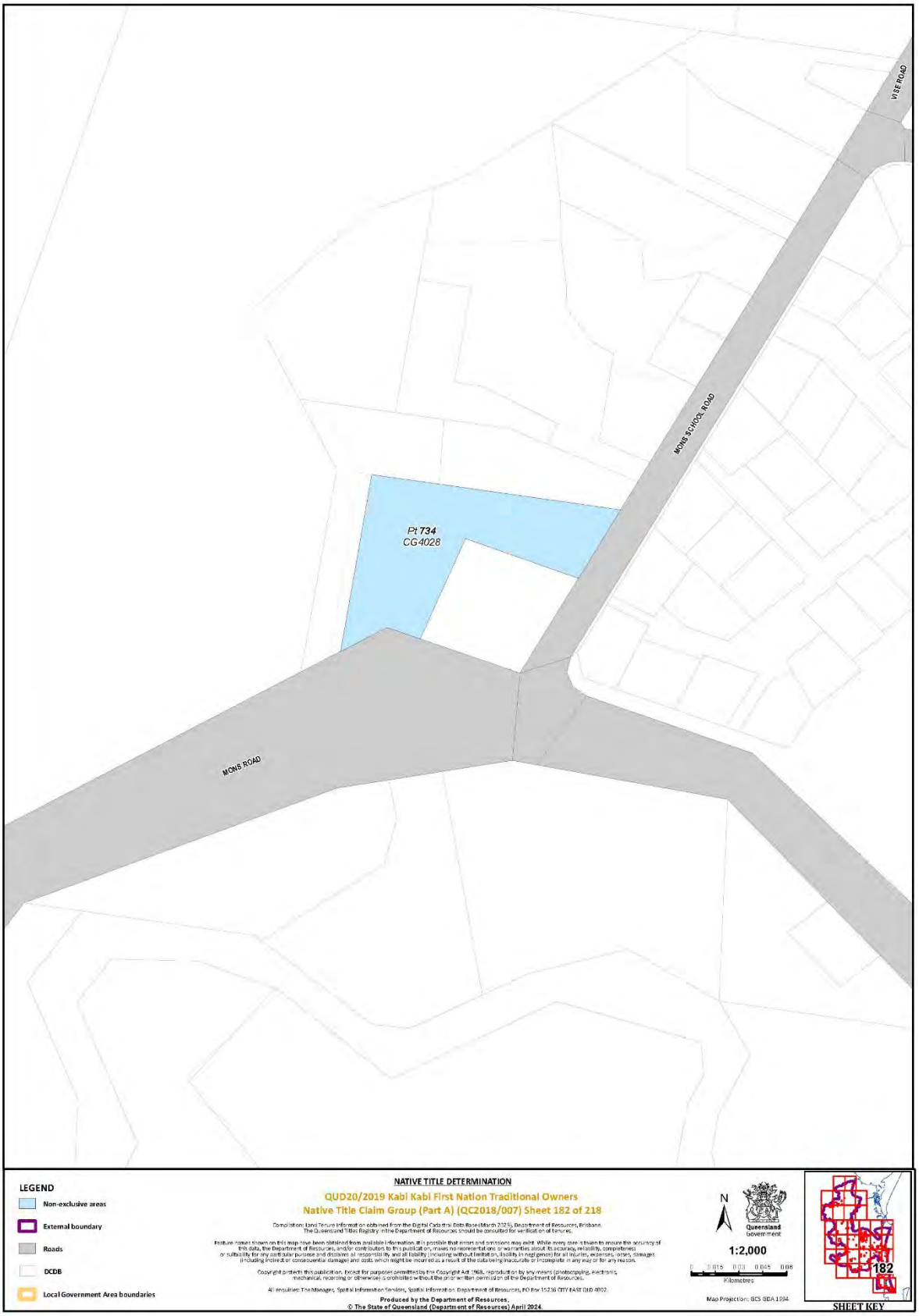
VISE ROAD
MONS SCHOOL ROAD
Pt 734
CG4028
MONS ROAD
LEGEND
Non-exclusive areas
External boundary
Roads
DCDB
Local Government Area boundaries
NATIVE TITLE DETERMINATION
QUD20/2019 Kabi Kabi First Nation Traditional Owners
Native Title Claim Group (Part A) (QC2018/007) Sheet 182 of 218
Compilation: Land Tenure Information obtained from the Digital Cadastral Data Base (March 2025), Department of Resources, Brisbane.
The Queensland Titles Registry in the Department of Resources should be consulted for verification of tenures.
Feature names shown on this map have been obtained from available information. It is possible that errors and omissions may exist. While every care is taken to ensure the accuracy of this data, the Department of Resources, and/or contributors to this publication, makes no representations or warranties about its accuracy, reliability, completeness or suitability for any particular purpose and disclaims all responsibility and all liability (including without limitation, liability in negligence) for all injuries, expenses, losses, damages (including indirect or consequential damage) and costs which might be incurred as a result of the data being inaccurate or incomplete in any way or for any reason.
Copyright protects this publication. Except for purposes permitted by the Copyright Act 1968, reproduction by any means (photocopying, electronic, mechanical, recording or otherwise) is prohibited without the prior written permission of the Department of Resources.
All enquiries: The Manager, Spatial Information Services, Spatial Information, Department of Resources, PO Box 15236 CITY EAST QLD 4002.
Produced by the Department of Resources.
© The State of Queensland (Department of Resources) April 2024.
N
Queensland Government
1:2,000
0 0.015 0.03 0.045 0.06
Kilometres
Map Projection: GCS GDA 1994
182
SHEET KEY

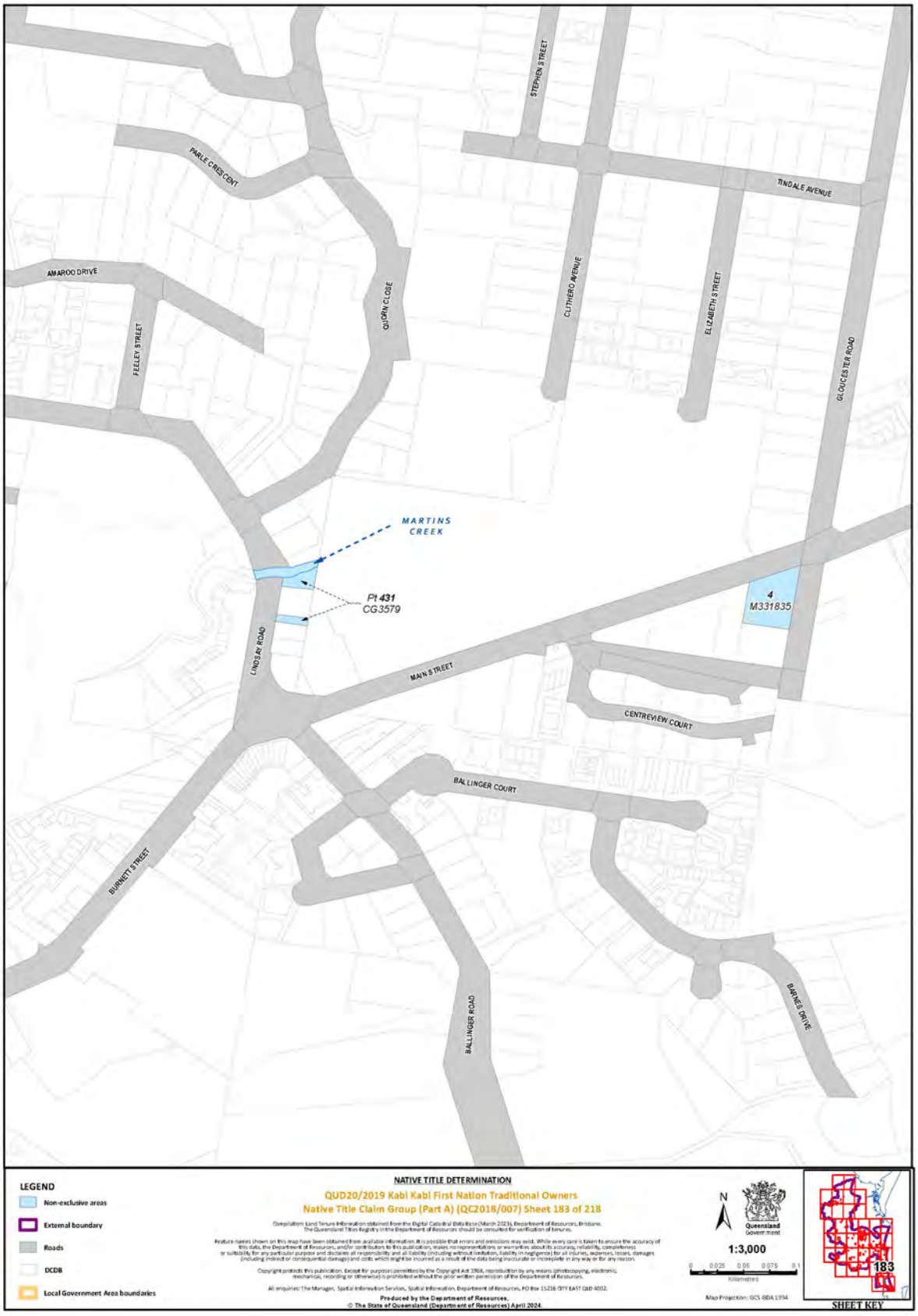
STEPHEN STREET
PABLE CRESCENT
TINDALE AVENUE
AMAROO DRIVE
QUORN CLOSE
CLITHERO AVENUE
ELIZABETH STREET
FEELEY STREET
GLOUCESTER ROAD
MARTINS CREEK
Pt 431
CG3579
4
M331835
LINDSAY ROAD
MAIN STREET
CENTREVIEW COURT
BALLINGER COURT
BURNETT STREET
BALLINGER ROAD
BARNES DRIVE
LEGEND
Non-exclusive areas
External boundary
Roads
DCDB
Local Government Area boundaries
NATIVE TITLE DETERMINATION
QUD20/2019 Kabi Kabi First Nation Traditional Owners
Native Title Claim Group (Part A) (QC2018/007) Sheet 183 of 218
Compilation: Land Tenure Information obtained from the Digital Cadastral Data Base (March 2023), Department of Resources, Brisbane.
The Queensland Titles Registry in the Department of Resources should be consulted for verification of tenure.
Feature names shown on this map have been obtained from available information. It is possible that errors and omissions may exist. While every care is taken to ensure the accuracy of this data, the Department of Resources, and/or contributors to this publication, makes no representations or warranties about its accuracy, reliability, completeness or suitability for any particular purpose and disclaims all responsibility and all liability (including without limitation, liability in negligence) for all injuries, expenses, losses, damages (including indirect or consequential damage) and costs which might be incurred as a result of the data being inaccurate or incomplete in any way or for any reason.
Copyright protects this publication. Except for purposes permitted by the Copyright Act 1968, reproduction by any means (photocopying, electronic, mechanical, recording or otherwise) is prohibited without the prior written permission of the Department of Resources.
All enquiries: The Manager, Spatial Information Services, Spatial Information, Department of Resources, PO Box 15216 CITY EAST QLD 4002.
Produced by the Department of Resources.
© The State of Queensland (Department of Resources) April 2024.
N
Queensland Government
1:3,000
0 0.025 0.05 0.075 0.1
Kilometres
Map Projection: GCS GDA 1994
183
SHEET KEY

HASTINGS PLACE
WERLOT COURT
BARRIER CLOSE
DAWES DRIVE
DIXON ROAD
LEHMANN COURT
CRANFIELD DRIVE
CONNORS CLOSE
DURRACK PLACE
HAWTHORN COURT
JINGELLIC DRIVE
HERITAGE COURT
RENMANO COURT
CHABLIS COURT
KARAWATHA DRIVE
MOUNTAIN CREEK
112
AP22458
112
AP22458
112
AP22458
LEGEND
Non-exclusive areas
External boundary
Roads
DCDB
Local Government Area boundaries
NATIVE TITLE DETERMINATION
QUD20/2019 Kabi Kabi First Nation Traditional Owners
Native Title Claim Group (Part A) (QC2018/007) Sheet 184 of 218
Compilation: Land Tenure Information obtained from the Digital Cadastral Data Base (March 2023), Department of Resources, Brisbane.
The Queensland Titles Registry in the Department of Resources should be consulted for verification of tenures.
Feature names shown on this map have been obtained from available information. It is possible that errors and omissions may exist. While every care is taken to ensure the accuracy of this data, the Department of Resources, and/or contributors to this publication, makes no representations or warranties about its accuracy, reliability, completeness or suitability for any particular purpose and disclaims all responsibility and all liability (including without limitation, liability in negligence) for all injuries, expenses, losses, damages (including indirect or consequential damage) and costs which might be incurred as a result of the data being inaccurate or incomplete in any way or for any reason.
Copyright protects this publication. Except for purposes permitted by the Copyright Act 1968, reproduction by any means (photocopying, electronic, mechanical, recording or otherwise) is prohibited without the prior written permission of the Department of Resources.
All enquiries: The Manager, Spatial Information Services, Spatial Information, Department of Resources, PO Box 15216 CITY EAST QLD 4002.
Produced by the Department of Resources.
© The State of Queensland (Department of Resources) April 2024.
N
Queensland Government
1:4,000
0 0.03 0.06 0.09 0.12
Kilometres
Map Projection: GCS GDA 1994
184
SHEET KEY

MOOLOOLABA ROAD
SYD LINGARD DRIVE
Pt 742
CG4224
SANDPIPER CLOSE
ILIAD AVENUE
FINCH STREET
WREN CRESCENT
BROUGERING AVENUE
GOLF LINKS ROAD
LEGEND
Non-exclusive areas
External boundary
Roads
DCDB
Local Government Area boundaries
NATIVE TITLE DETERMINATION
QUD20/2019 Kabi Kabi First Nation Traditional Owners
Native Title Claim Group (Part A) (QC2018/007) Sheet 185 of 218
Compilation: Land Tenure Information obtained from the Digital Cadastral Data Base (March 2023), Department of Resources, Brisbane.
The Queensland Titles Registry in the Department of Resources should be consulted for verification of tenures.
Feature names shown on this map have been obtained from available information. It is possible that errors and omissions may exist. While every care is taken to ensure the accuracy of this data, the Department of Resources, and/or contributors to this publication, makes no representations or warranties about its accuracy, reliability, completeness or suitability for any particular purpose and disclaims all responsibility and all liability (including without limitation, liability in negligence) for all injuries, expenses, losses, damages (including indirect or consequential damage) and costs which might be incurred as a result of the data being inaccurate or incomplete in any way or for any reason.
Copyright protects this publication. Except for purposes permitted by the Copyright Act 1968, reproduction by any means (photocopying, electronic, mechanical, recording or otherwise) is prohibited without the prior written permission of the Department of Resources.
All enquiries: The Manager, Spatial Information Services, Spatial Information, Department of Resources, PO Box 15216 CITY EAST QLD 4002.
Produced by the Department of Resources.
© The State of Queensland (Department of Resources) April 2024.
N
Queensland Government
1:2,000
0 0.015 0.03 0.045 0.06
Kilometres
Map Projection: GCS GDA 1994
185
SHEET KEY

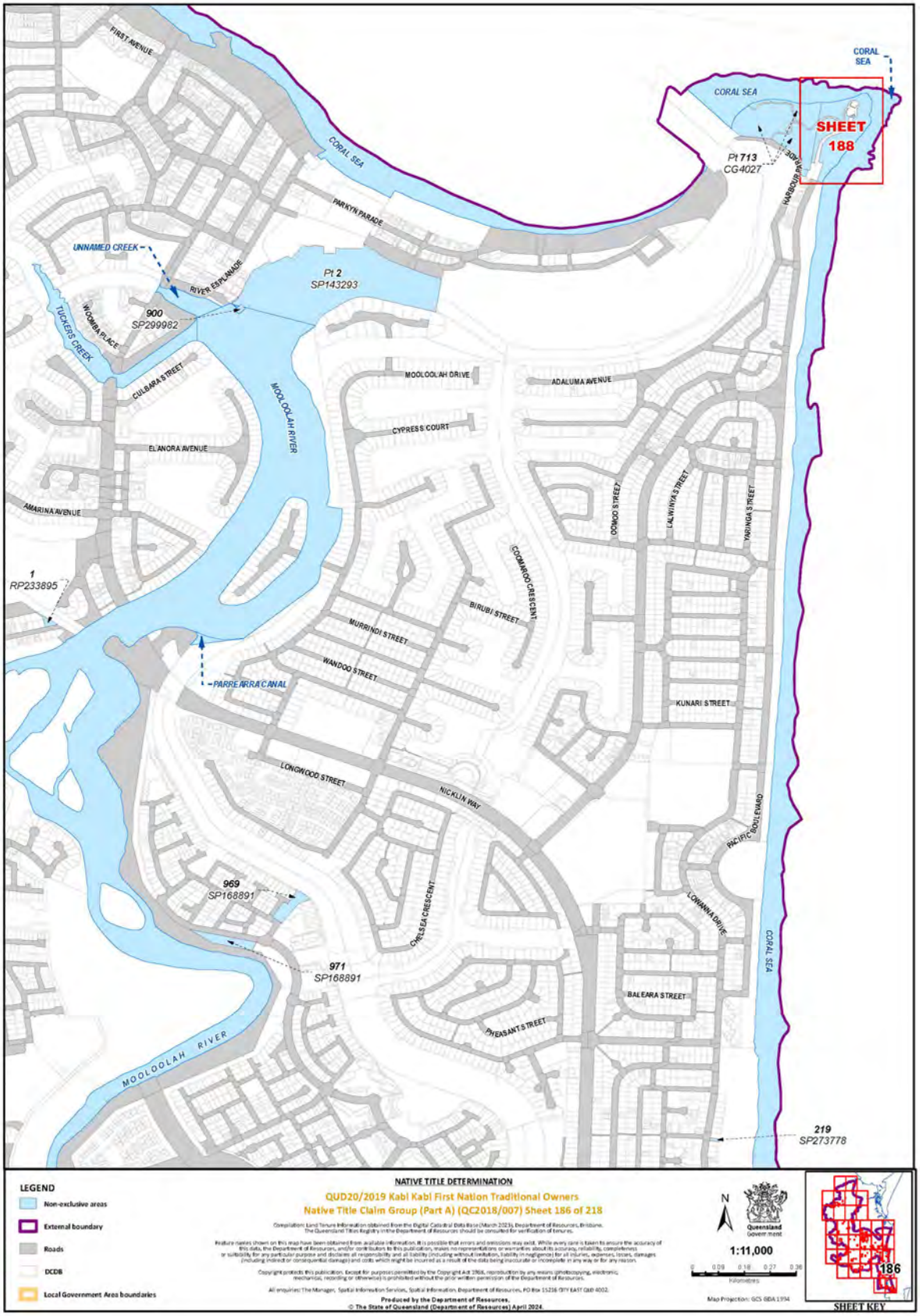
CORAL SEA
SHEET 188
Pt 713 CG4027
HARBOUR PARADE
PARKYN PARADE
UNNAMED CREEK
RIVER ESPLANADE
Pt 2 SP143293
900 SP299982
TUCKERS CREEK
WOOMBA PLACE
CULBARA STREET
MOOLOOLAH DRIVE
ADALUMA AVENUE
CYPRESS COURT
MOOLOOLAH RIVER
ELANORA AVENUE
AMARINA AVENUE
1 RP233895
OGNOO STREET
LALWINYA STREET
YARINGA STREET
COOMBOO CRESCENT
BIRUBI STREET
MURRINDI STREET
WANDOO STREET
PARREARRA CANAL
KUNARI STREET
LONGWOOD STREET
NICKLIN WAY
PACIFIC BOULEVARD
969 SP168891
CHELSEA CRESCENT
LONVANNA DRIVE
971 SP168891
BALEARA STREET
PHEASANT STREET
MOOLOOLAH RIVER
219 SP273778
LEGEND
Non-exclusive areas
External boundary
Roads
DCDB
Local Government Area boundaries
NATIVE TITLE DETERMINATION
QUD20/2019 Kabi Kabi First Nation Traditional Owners
Native Title Claim Group (Part A) (QC2018/007) Sheet 186 of 218
Produced by the Department of Resources.
© The State of Queensland (Department of Resources) April 2024.
N
Queensland Government
1:11,000
Map Projection: GCS GDA 1994
186
SHEET KEY

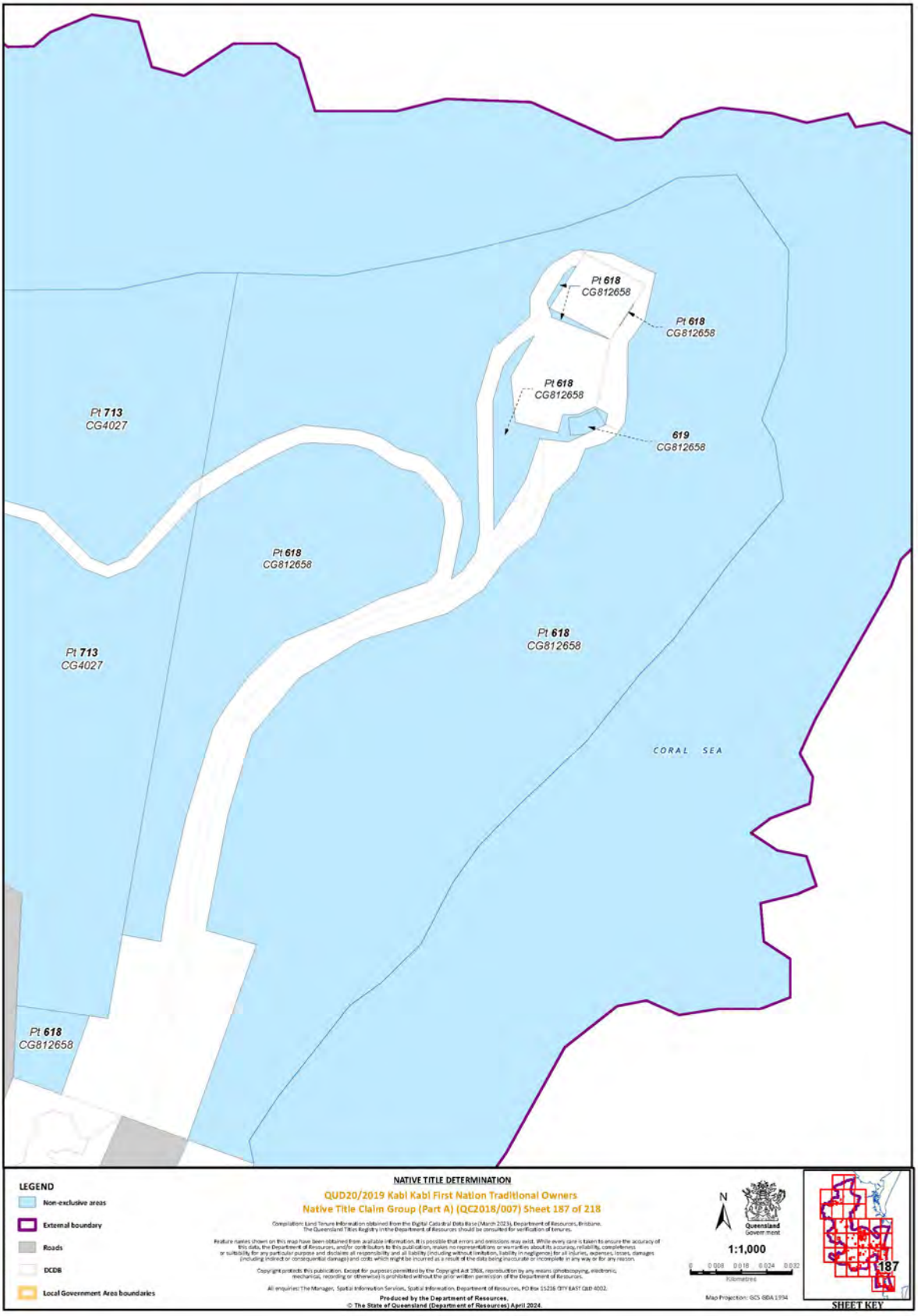
Pt 618
CG812658
Pt 618
CG812658
Pt 618
CG812658
619
CG812658
Pt 713
CG4027
Pt 618
CG812658
Pt 618
CG812658
Pt 713
CG4027
CORAL SEA
Pt 618
CG812658
LEGEND
Non-exclusive areas
External boundary
Roads
DCDB
Local Government Area boundaries
NATIVE TITLE DETERMINATION
QUD20/2019 Kabi Kabi First Nation Traditional Owners
Native Title Claim Group (Part A) (QC2018/007) Sheet 187 of 218
Compilation: Land Tenure Information obtained from the Digital Cadastral Data Base (March 2023), Department of Resources, Brisbane.
The Queensland Titles Registry in the Department of Resources should be consulted for verification of tenures.
Feature names shown on this map have been obtained from available information. It is possible that errors and omissions may exist. While every care is taken to ensure the accuracy of this data, the Department of Resources, and/or contributors to this publication, makes no representations or warranties about its accuracy, reliability, completeness or suitability for any particular purpose and disclaims all responsibility and all liability (including without limitation, liability in negligence) for all injuries, expenses, losses, damages (including indirect or consequential damage) and costs which might be incurred as a result of the data being inaccurate or incomplete in any way or for any reason.
Copyright protects this publication. Except for purposes permitted by the Copyright Act 1968, reproduction by any means (photocopying, electronic, mechanical, recording or otherwise) is prohibited without the prior written permission of the Department of Resources.
All enquiries: The Manager, Spatial Information Services, Spatial Information, Department of Resources, PO Box 15216 CITY EAST QLD 4002.
Produced by the Department of Resources.
© The State of Queensland (Department of Resources) April 2024.
N
Queensland Government
1:1,000
0 0.008 0.016 0.024 0.032
Kilometres
Map Projection: GCS GDA 1994
187
SHEET KEY

Pt 427
SP237585
Pt 427
SP237585
Pt 427
SP237585
SIPPY CREEK ROAD
FRIZZO ROAD
LEGEND
Non-exclusive areas
External boundary
Roads
DCDB
Local Government Area boundaries
NATIVE TITLE DETERMINATION
QUD20/2019 Kabi Kabi First Nation Traditional Owners
Native Title Claim Group (Part A) (QC2018/007) Sheet 188 of 218
Compilation: Land Tenure information obtained from the Digital Cadastral Data Base (March 2025), Department of Resources, Brisbane.
The Queensland Titles Registry in the Department of Resources should be consulted for verification of tenures.
Feature names shown on this map have been obtained from available information. It is possible that errors and omissions may exist. While every care is taken to ensure the accuracy of this data, the Department of Resources, and/or contributors to this publication, makes no representations or warranties about its accuracy, reliability, completeness or suitability for any particular purpose and disclaims all responsibility and all liability (including without limitation, liability in negligence) for all injuries, expenses, losses, damages (including indirect or consequential damage) and costs which might be incurred as a result of the data being inaccurate or incomplete in any way or for any reason.
Copyright protects this publication. Except for purposes permitted by the Copyright Act 1968, reproduction by any means (photocopying, electronic, mechanical, recording or otherwise) is prohibited without the prior written permission of the Department of Resources.
All enquiries: The Manager, Spatial Information Services, Spatial Information, Department of Resources, PO Box 15236 CITY EAST QLD 4002.
Produced by the Department of Resources.
© The State of Queensland (Department of Resources) April 2024.
N
Queensland Government
1:3,000
0 0.025 0.05 0.075 0.1
Kilometres
Map Projection: GCS GDA 1994
188
SHEET KEY

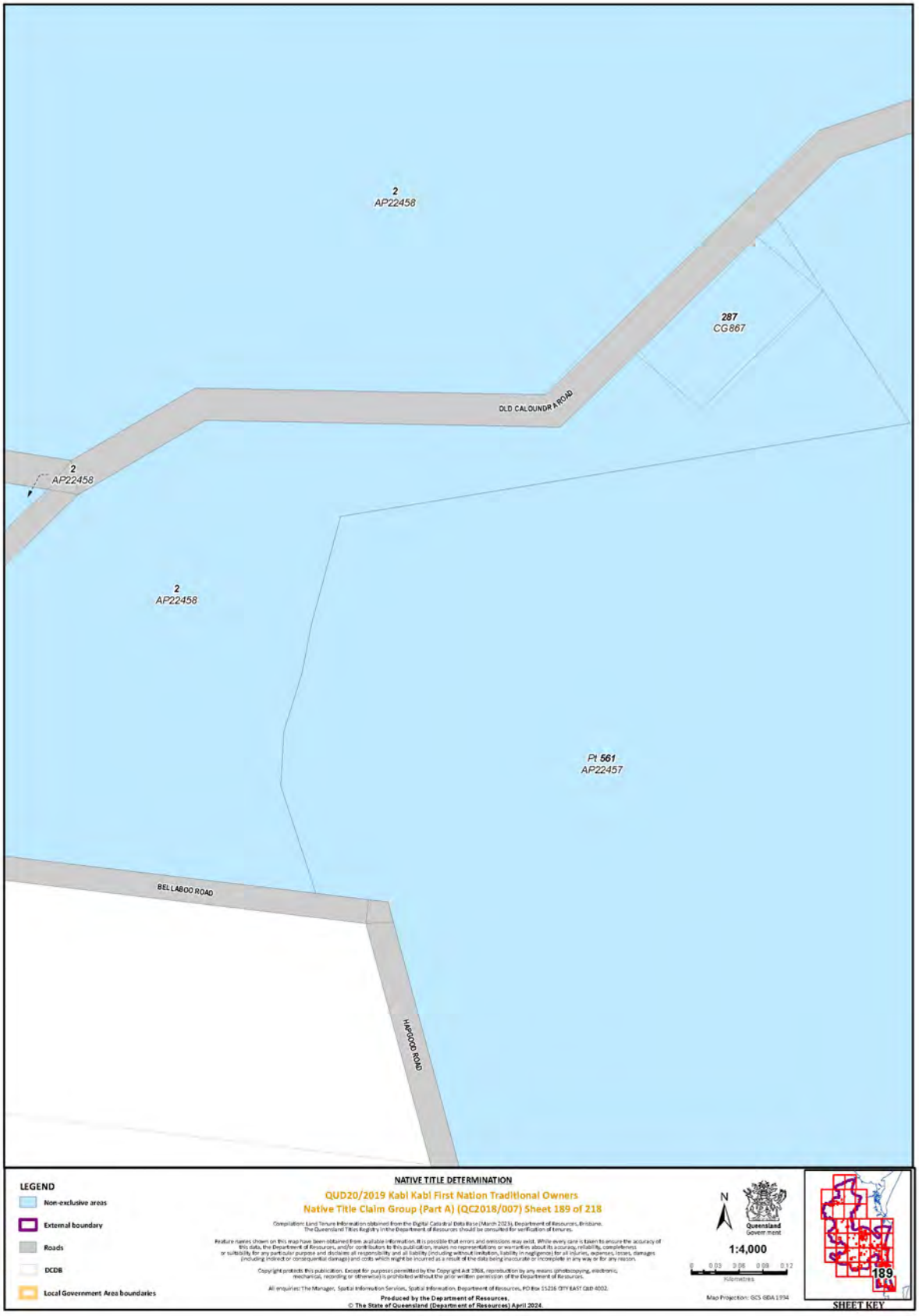
2
AP22458
287
CG867
OLD CALOUNDRA ROAD
2
AP22458
2
AP22458
Pt 561
AP22457
BELLABOO ROAD
HARGOOD ROAD
LEGEND
Non-exclusive areas
External boundary
Roads
DCDB
Local Government Area boundaries
NATIVE TITLE DETERMINATION
QUD20/2019 Kabi Kabi First Nation Traditional Owners
Native Title Claim Group (Part A) (QC2018/007) Sheet 189 of 218
Compilation: Land Tenure Information obtained from the Digital Cadastral Data Base (March 2023), Department of Resources, Brisbane.
The Queensland Titles Registry in the Department of Resources should be consulted for verification of tenures.
Feature names shown on this map have been obtained from available information. It is possible that errors and omissions may exist. While every care is taken to ensure the accuracy of this data, the Department of Resources, and/or contributors to this publication, makes no representations or warranties about its accuracy, reliability, completeness or suitability for any particular purpose and disclaims all responsibility and all liability (including without limitation, liability in negligence) for all injuries, expenses, losses, damages (including indirect or consequential damage) and costs which might be incurred as a result of the data being inaccurate or incomplete in any way or for any reason.
Copyright protects this publication. Except for purposes permitted by the Copyright Act 1968, reproduction by any means (photocopying, electronic, mechanical, recording or otherwise) is prohibited without the prior written permission of the Department of Resources.
All enquiries: The Manager, Spatial Information Services, Spatial Information, Department of Resources, PO Box 15216 CITY EAST QLD 4002.
Produced by the Department of Resources.
© The State of Queensland (Department of Resources) April 2024.
N
Queensland Government
1:4,000
0 0.03 0.06 0.09 0.12
Kilometres
Map Projection: GCS GDA 1994
189
SHEET KEY

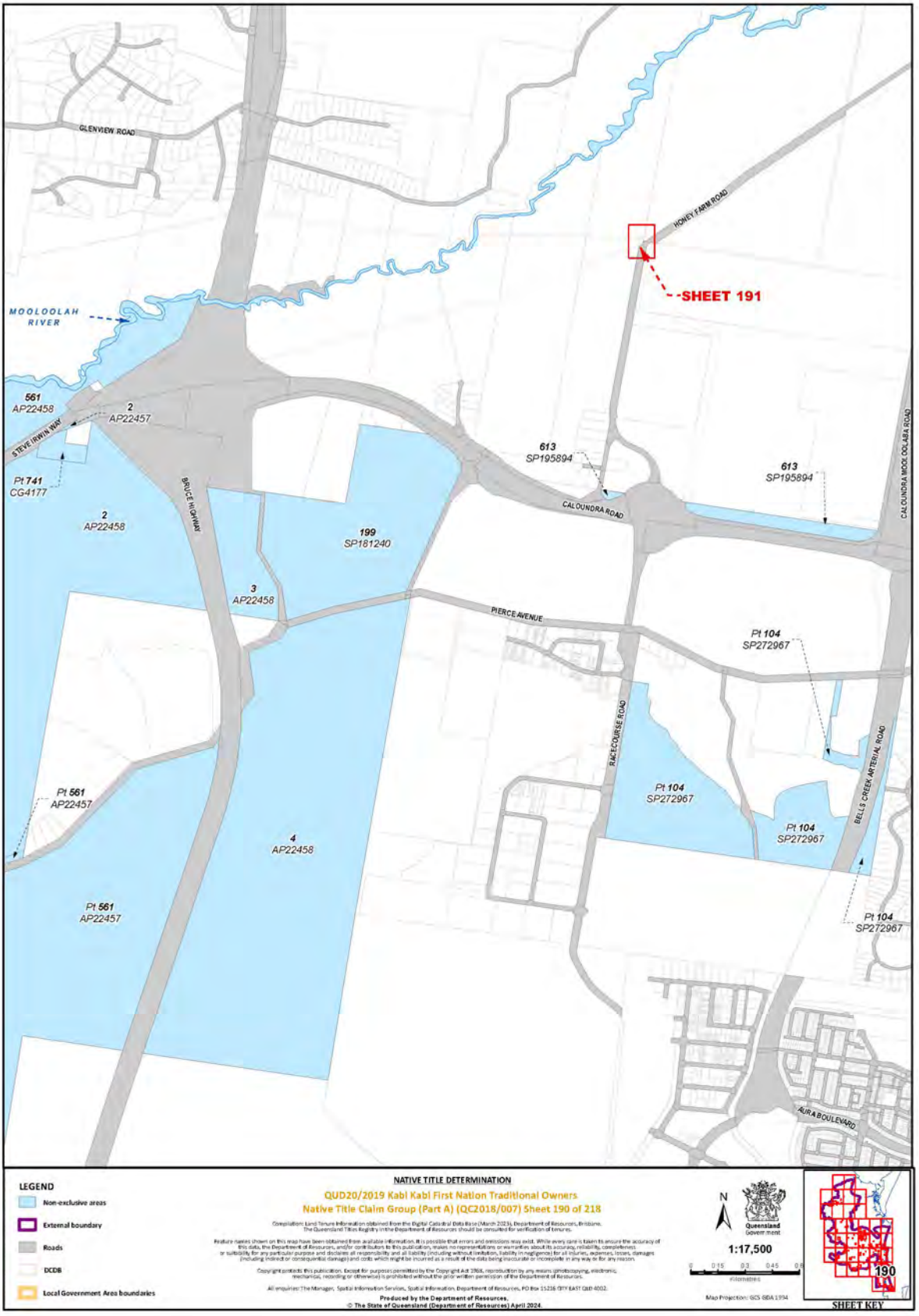
GLENVIEW ROAD
HONEY FARM ROAD
SHEET 191
MOOLOOLAH RIVER
561
AP22458
2
AP22457
STEVE IRWIN WAY
Pt 741
CG4177
2
AP22458
BRUCE HIGHWAY
199
SP181240
3
AP22458
613
SP195894
CALOUNDRA ROAD
613
SP195894
CALOUNDRA MOOLOOLABA ROAD
PIERCE AVENUE
Pt 104
SP272967
RACECOURSE ROAD
Pt 104
SP272967
BELLS CREEK ARTERIAL ROAD
Pt 104
SP272967
Pt 561
AP22457
4
AP22458
Pt 561
AP22457
Pt 104
SP272967
AURA BOULEVARD
LEGEND
Non-exclusive areas
External boundary
Roads
DCDB
Local Government Area boundaries
NATIVE TITLE DETERMINATION
QUD20/2019 Kabi Kabi First Nation Traditional Owners
Native Title Claim Group (Part A) (QC2018/007) Sheet 190 of 218
Compilation: Land Tenure Information obtained from the Digital Cadastral Data Base (March 2023), Department of Resources, Brisbane.
The Queensland Titles Registry in the Department of Resources should be consulted for verification of tenures.
Feature names shown on this map have been obtained from available information. It is possible that errors and omissions may exist. While every care is taken to ensure the accuracy of this data, the Department of Resources, and/or contributors to this publication, makes no representations or warranties about its accuracy, reliability, completeness or suitability for any particular purpose and disclaims all responsibility and all liability (including without limitation, liability in negligence) for all injuries, expenses, losses, damages (including indirect or consequential damage) and costs which might be incurred as a result of the data being inaccurate or incomplete in any way or for any reason.
Copyright protects this publication. Except for purposes permitted by the Copyright Act 1968, reproduction by any means (photocopying, electronic, mechanical, recording or otherwise) is prohibited without the prior written permission of the Department of Resources.
All enquiries: The Manager, Spatial Information Services, Spatial Information, Department of Resources, PO Box 15216 CITY EAST QLD 4002.
Produced by the Department of Resources.
© The State of Queensland (Department of Resources) April 2024.
N
Queensland Government
1:17,500
0 0.15 0.3 0.45 0.6
Kilometres
Map Projection: GCS GDA 1994
190
SHEET KEY

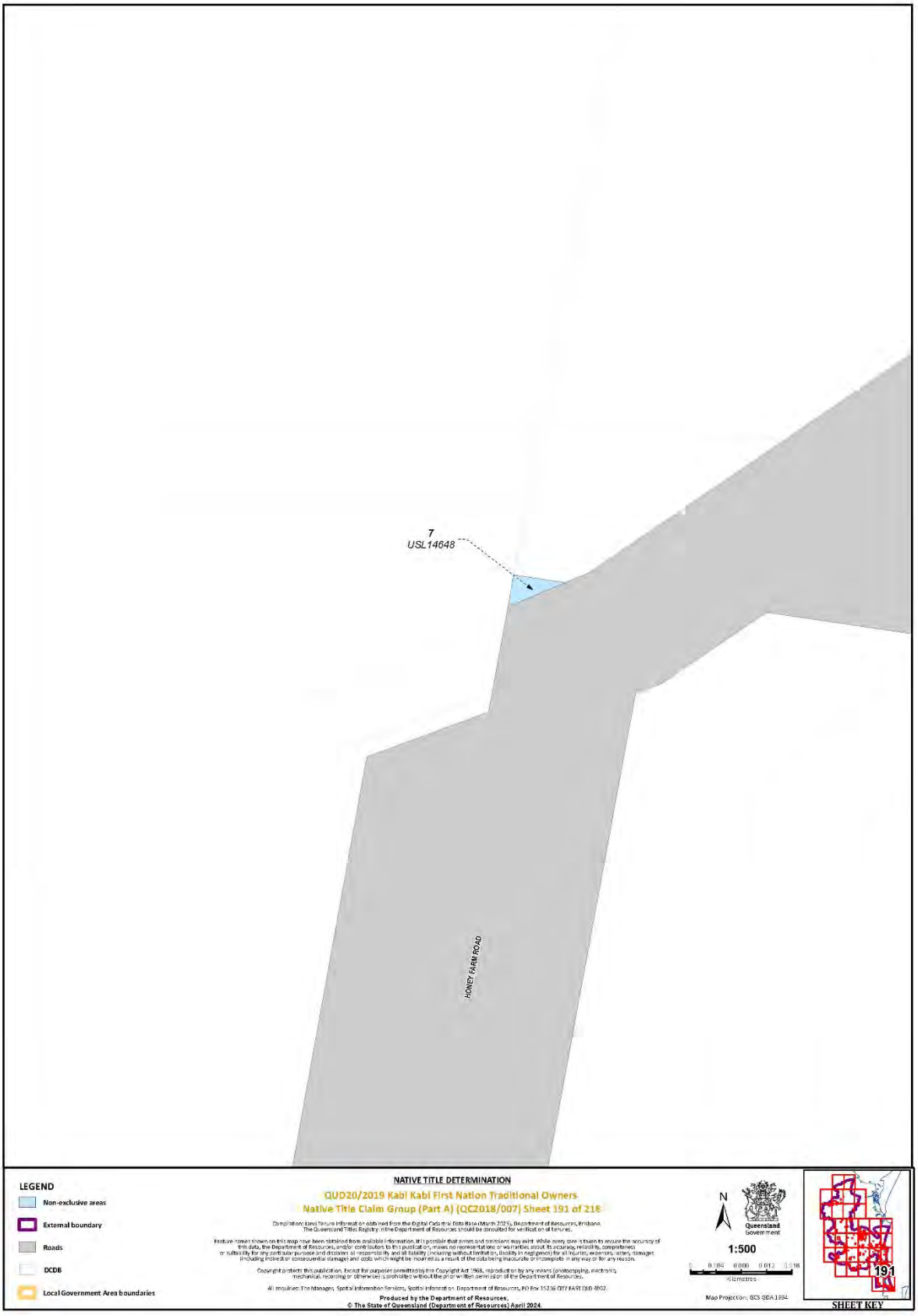
7
USL14648
HONEY FARM ROAD
LEGEND
Non-exclusive areas
External boundary
Roads
DCDB
Local Government Area boundaries
NATIVE TITLE DETERMINATION
QUD20/2019 Kabi Kabi First Nation Traditional Owners
Native Title Claim Group (Part A) (QC2018/007) Sheet 191 of 218
Compilation: Land Tenure Information obtained from the Digital Cadastral Data Base (March 2025), Department of Resources, Brisbane.
The Queensland Titles Registry: nthe Department of Resources should be consulted for verification of tenures.
Feature names shown on this map have been obtained from available information. It is possible that errors and omissions may exist. While every care is taken to ensure the accuracy of this data, the Department of Resources, and/or contributors to this publication, makes no representations or warranties about its accuracy, reliability, completeness or suitability for any particular purpose and disclaims all responsibility and all liability (including without limitation, liability in negligence) for all injuries, expenses, losses, damages (including indirect or consequential damage) and costs which might be incurred as a result of the data being inaccurate or incomplete in any way or for any reason.
Copyright protects this publication. Except for purposes permitted by the Copyright Act 1968, reproduction by any means (photocopying, electronic, mechanical, recording or otherwise) is prohibited without the prior written permission of the Department of Resources.
All enquiries: The Manager, Spatial Information Services, Spatial Information, Department of Resources, PO Box 15216 CITY EAST QLD 4002.
Produced by the Department of Resources.
© The State of Queensland (Department of Resources) April 2024.
N
Queensland Government
1:500
0 0.004 0.008 0.012 0.016
Kilometres
Map Projection: GCS GDA 1994
191
SHEET KEY

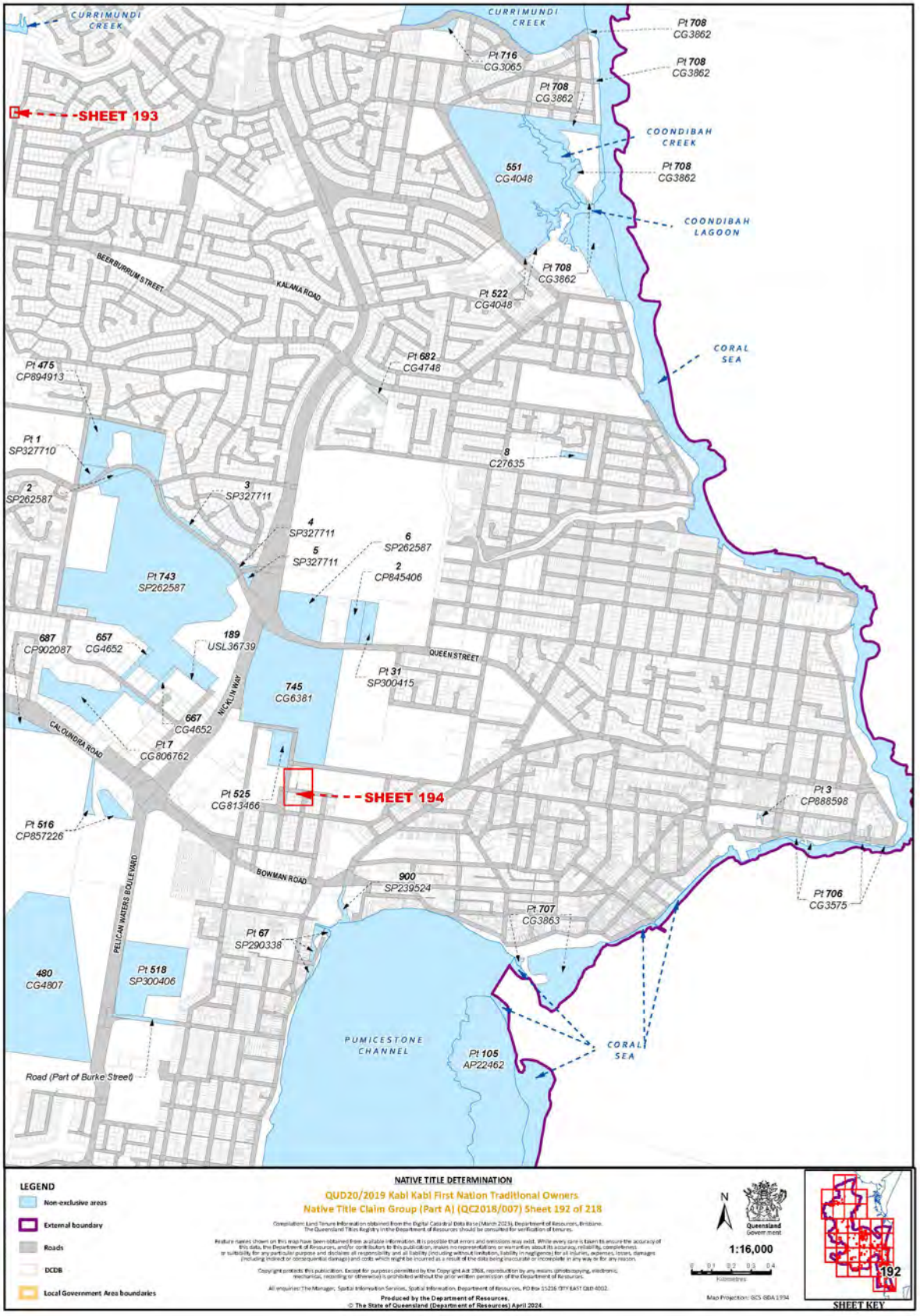
CURRIMUNDI CREEK
CURRIMUNDI CREEK
Pt 708 CG3862
Pt 716 CG3065
Pt 708 CG3862
Pt 708 CG3862
SHEET 193
COONDIBAH CREEK
551 CG4048
Pt 708 CG3862
COONDIBAH LAGOON
BEERBURRUM STREET
KALANA ROAD
Pt 708 CG3862
Pt 522 CG4048
CORAL SEA
Pt 682 CG4748
Pt 475 CP894913
Pt 1 SP327710
8 C27635
2 SP262587
3 SP327711
4 SP327711
5 SP327711
6 SP262587
2 CP845406
Pt 743 SP262587
687 CP902087
657 CG4652
189 USL36739
QUEEN STREET
Pt 31 SP300415
745 CG6381
NICKLIN WAY
667 CG4652
CALOUNDRA ROAD
Pt 7 CG806762
Pt 525 CG813466
SHEET 194
Pt 3 CP888598
Pt 516 CP857226
BOWMAN ROAD
900 SP239524
Pt 706 CG3575
Pt 707 CG3863
PELICAN WATERS BOULEVARD
Pt 67 SP290338
480 CG4807
Pt 518 SP300406
PUMICESTONE CHANNEL
Pt 105 AP22462
CORAL SEA
Road (Part of Burke Street)
LEGEND
Non-exclusive areas
External boundary
Roads
DCDB
Local Government Area boundaries
NATIVE TITLE DETERMINATION
QUD20/2019 Kabi Kabi First Nation Traditional Owners
Native Title Claim Group (Part A) (QC2018/007) Sheet 192 of 218
Produced by the Department of Resources.
© The State of Queensland (Department of Resources) April 2024.
N
Queensland Government
1:16,000
Map Projection: GCS GDA 1994
192
SHEET KEY

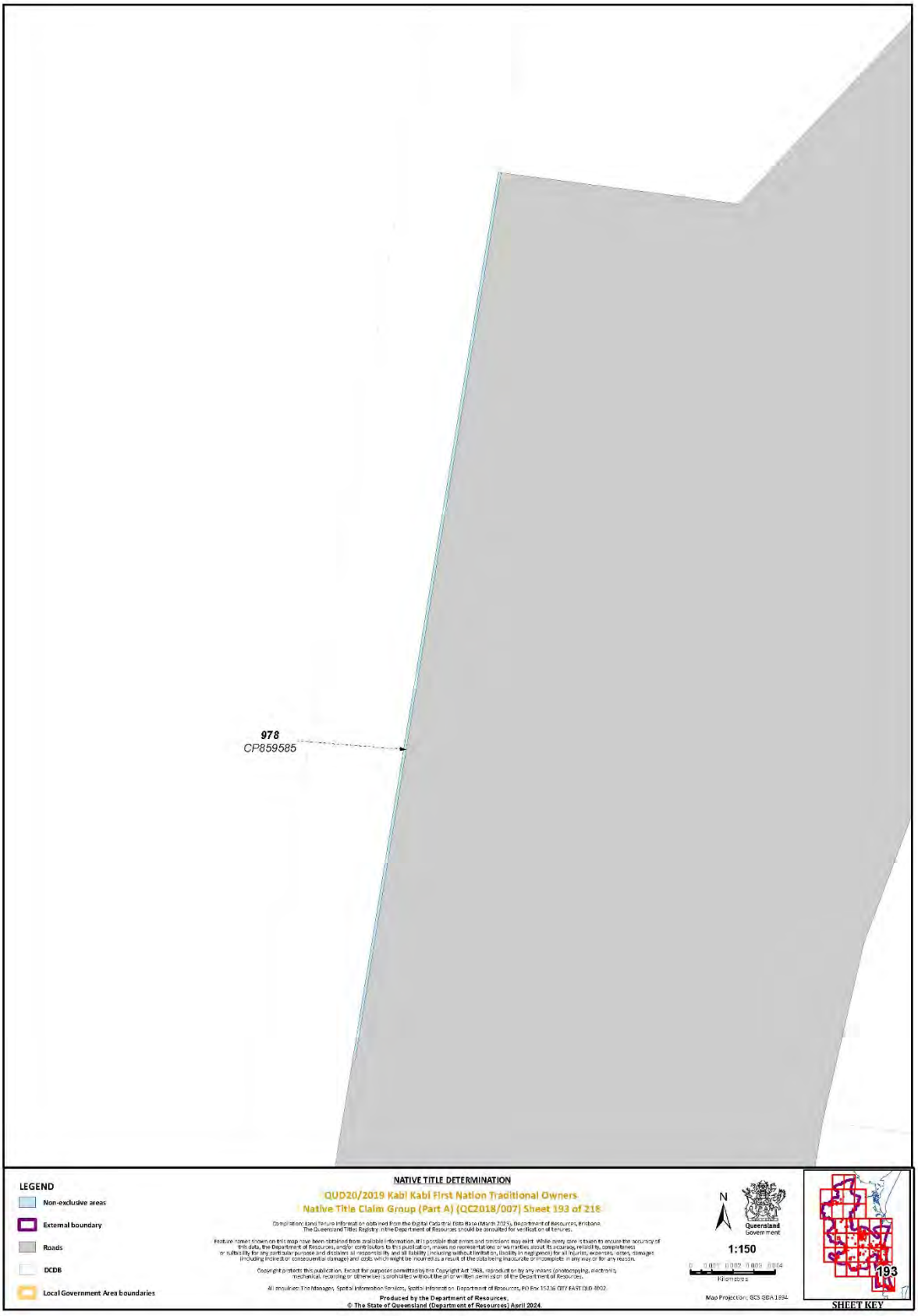
978
CP859585
LEGEND
Non-exclusive areas
External boundary
Roads
DCDB
Local Government Area boundaries
NATIVE TITLE DETERMINATION
QUD20/2019 Kabi Kabi First Nation Traditional Owners
Native Title Claim Group (Part A) (QC2018/007) Sheet 193 of 218
Compilation: Land Tenure Information obtained from the Digital Cadastral Data Base (March 2025), Department of Resources, Brisbane.
The Queensland Titles Registry: nthe Department of Resources should be consulted for verification of tenures.
Feature names shown on this map have been obtained from available information. It is possible that errors and omissions may exist. While every care is taken to ensure the accuracy of this data, the Department of Resources, and/or contributors to this publication, makes no representations or warranties about its accuracy, reliability, completeness or suitability for any particular purpose and disclaims all responsibility and all liability (including without limitation, liability in negligence) for all injuries, expenses, losses, damages (including indirect or consequential damage) and costs which might be incurred as a result of the data being inaccurate or incomplete in any way or for any reason.
Copyright protects this publication. Except for purposes permitted by the Copyright Act 1968, reproduction by any means (photocopying, electronic, mechanical, recording or otherwise) is prohibited without the prior written permission of the Department of Resources.
All enquiries: The Manager, Spatial Information Services, Spatial Information, Department of Resources, PO Box 15216 CITY EAST QLD 4002.
Produced by the Department of Resources.
© The State of Queensland (Department of Resources) April 2024.
N
Queensland Government
1:150
Kilometres
Map Projection: GCS GDA 1994
193
SHEET KEY

THIRD AVENUE
Pt 640
CG4509
OLM STREET
SECOND AVENUE
LEGEND
Non-exclusive areas
External boundary
Roads
DCDB
Local Government Area boundaries
NATIVE TITLE DETERMINATION
QUD20/2019 Kabi Kabi First Nation Traditional Owners
Native Title Claim Group (Part A) (QC2018/007) Sheet 194 of 218
Compilation: Land Tenure Information obtained from the Digital Cadastral Data Base (March 2025), Department of Resources, Brisbane.
The Queensland Titles Registry in the Department of Resources should be consulted for verification of tenures.
Feature names shown on this map have been obtained from available information. It is possible that errors and omissions may exist. While every care is taken to ensure the accuracy of this data, the Department of Resources, and/or contributors to this publication, makes no representations or warranties about its accuracy, reliability, completeness or suitability for any particular purpose and disclaims all responsibility and all liability (including without limitation, liability in negligence) for all injuries, expenses, losses, damages (including indirect or consequential damage) and costs which might be incurred as a result of the data being inaccurate or incomplete in any way or for any reason.
Copyright protects this publication. Except for purposes permitted by the Copyright Act 1968, reproduction by any means (photocopying, electronic, mechanical, recording or otherwise) is prohibited without the prior written permission of the Department of Resources.
All enquiries: The Manager, Spatial Information Services, Spatial Information, Department of Resources, PO Box 15236 CITY EAST QLD 4002.
Produced by the Department of Resources.
© The State of Queensland (Department of Resources) April 2024.
N
Queensland Government
1:500
0 0.004 0.008 0.012 0.016
Kilometres
Map Projection: GCS GDA 1994
194
SHEET KEY

561
AP22457
561
AP22457
561
AP22457
DIANELLA ROAD
Road (Part of
Roys Road)
Road (Part of
Roys Road)
ROYS ROAD
Road (Part of
Roys Road)
561
AP22457
561
AP22457
561
CPNPW725
561
AP22457
BRUCE HIGHWAY
561
AP22457
LEGEND
Non-exclusive areas
External boundary
Roads
DCDB
Local Government Area boundaries
NATIVE TITLE DETERMINATION
QUD20/2019 Kabi Kabi First Nation Traditional Owners
Native Title Claim Group (Part A) (QC2018/007) Sheet 195 of 218
Compilation: Land Tenure Information obtained from the Digital Cadastral Data Base (March 2023), Department of Resources, Brisbane.
The Queensland Titles Registry in the Department of Resources should be consulted for verification of tenures.
Feature names shown on this map have been obtained from available information. It is possible that errors and omissions may exist. While every care is taken to ensure the accuracy of this data, the Department of Resources, and/or contributors to this publication, makes no representations or warranties about its accuracy, reliability, completeness or suitability for any particular purpose and disclaims all responsibility and all liability (including without limitation, liability in negligence) for all injuries, expenses, losses, damages (including indirect or consequential damage) and costs which might be incurred as a result of the data being inaccurate or incomplete in any way or for any reason.
Copyright protects this publication. Except for purposes permitted by the Copyright Act 1968, reproduction by any means (photocopying, electronic, mechanical, recording or otherwise) is prohibited without the prior written permission of the Department of Resources.
All enquiries: The Manager, Spatial Information Services, Spatial Information, Department of Resources, PO Box 15216 CITY EAST QLD 4002.
Produced by the Department of Resources.
© The State of Queensland (Department of Resources) April 2024.
N
Queensland Government
1:7,000
0 0.055 0.11 0.165 0.22
Kilometres
Map Projection: GCS GDA 1994
195
SHEET KEY

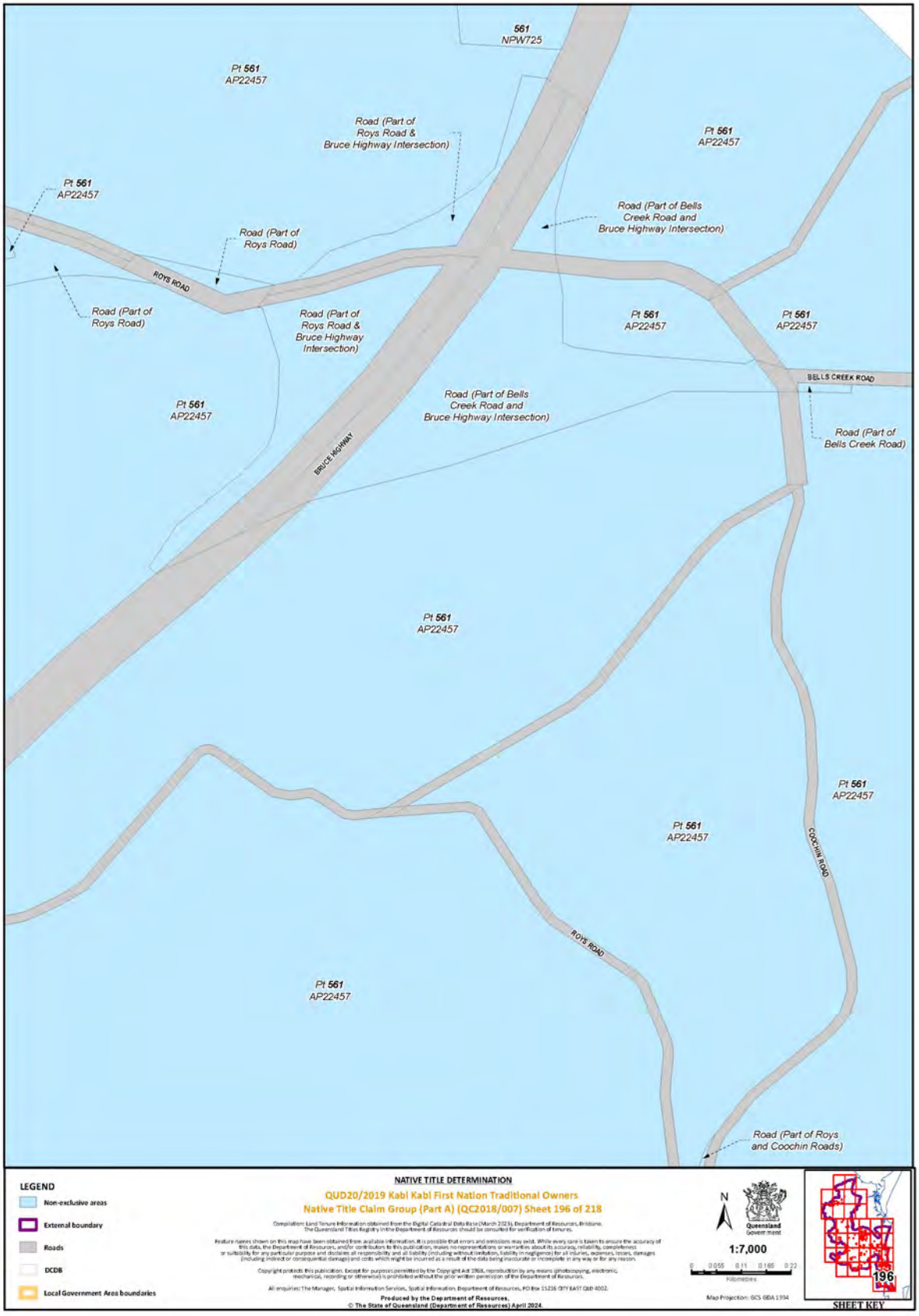
561
NPW725
Pt 561
AP22457
Road (Part of
Roys Road &
Bruce Highway Intersection)
Pt 561
AP22457
Pt 561
AP22457
Road (Part of Bells
Creek Road and
Bruce Highway Intersection)
Road (Part of
Roys Road)
ROYS ROAD
Road (Part of
Roys Road)
Road (Part of
Roys Road &
Bruce Highway
Intersection)
Pt 561
AP22457
Pt 561
AP22457
BELLS CREEK ROAD
Pt 561
AP22457
Road (Part of Bells
Creek Road and
Bruce Highway Intersection)
Road (Part of
Bells Creek Road)
BRUCE HIGHWAY
Pt 561
AP22457
Pt 561
AP22457
Pt 561
AP22457
COOCHIN ROAD
ROYS ROAD
Pt 561
AP22457
Road (Part of Roys
and Coochin Roads)
LEGEND
Non-exclusive areas
External boundary
Roads
DCDB
Local Government Area boundaries
NATIVE TITLE DETERMINATION
QUD20/2019 Kabi Kabi First Nation Traditional Owners
Native Title Claim Group (Part A) (QC2018/007) Sheet 196 of 218
Compilation: Land Tenure Information obtained from the Digital Cadastral Data Base (March 2023), Department of Resources, Brisbane.
The Queensland Titles Registry in the Department of Resources should be consulted for verification of tenures.
Feature names shown on this map have been obtained from available information. It is possible that errors and omissions may exist. While every care is taken to ensure the accuracy of this data, the Department of Resources, and/or contributors to this publication, makes no representations or warranties about its accuracy, reliability, completeness or suitability for any particular purpose and disclaims all responsibility and all liability (including without limitation, liability in negligence) for all injuries, expenses, losses, damages (including indirect or consequential damage) and costs which might be incurred as a result of the data being inaccurate or incomplete in any way or for any reason.
Copyright protects this publication. Except for purposes permitted by the Copyright Act 1968, reproduction by any means (photocopying, electronic, mechanical, recording or otherwise) is prohibited without the prior written permission of the Department of Resources.
All enquiries: The Manager, Spatial Information Services, Spatial Information, Department of Resources, PO Box 15216 CITY EAST QLD 4002.
Produced by the Department of Resources.
© The State of Queensland (Department of Resources) April 2024.
N
Queensland Government
1:7,000
0 0.055 0.11 0.165 0.22
Kilometres
Map Projection: GCS GDA 1994
196
SHEET KEY

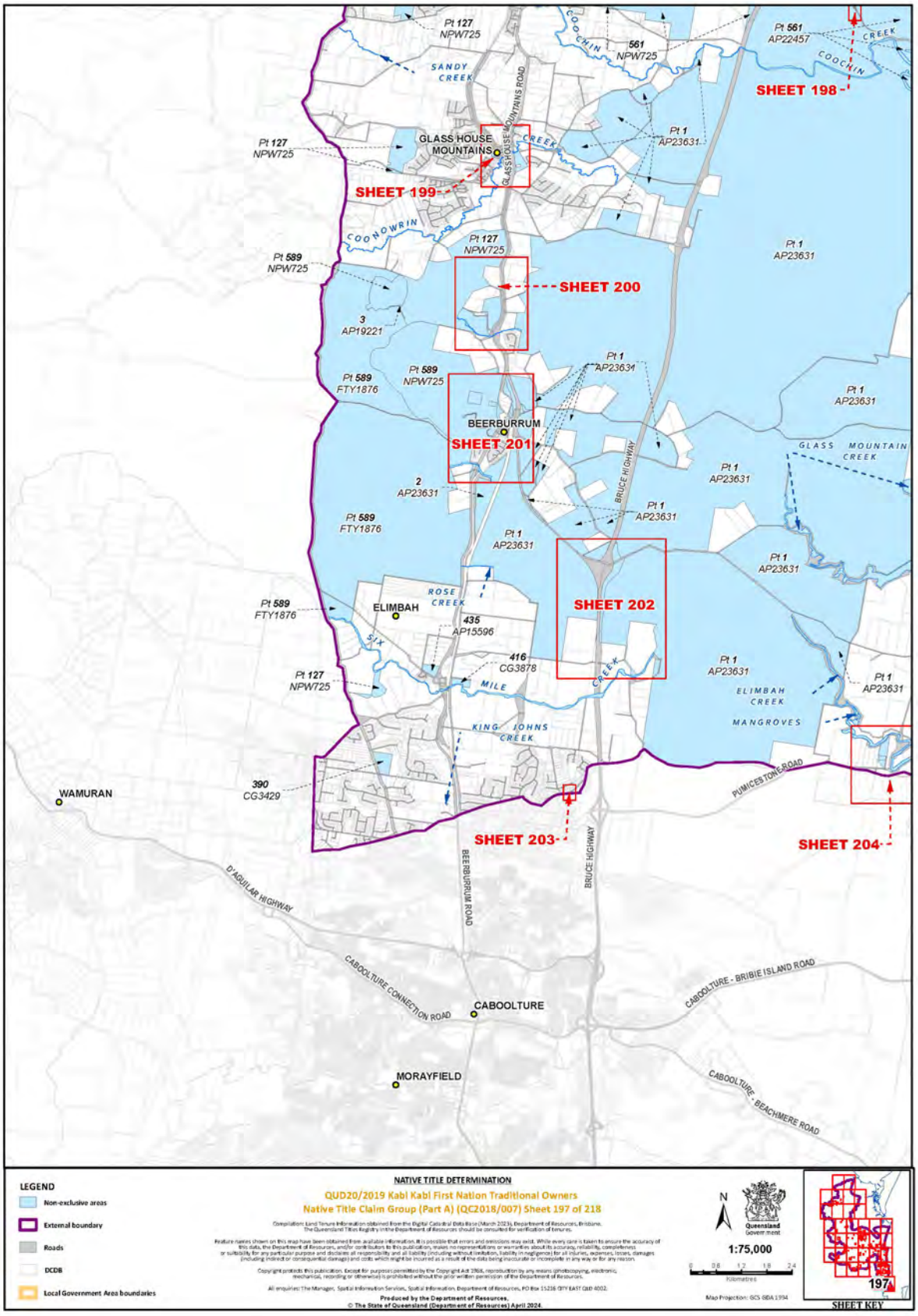
SHEET 198
SHEET 199
SHEET 200
SHEET 201
SHEET 202
SHEET 203
SHEET 204
GLASS HOUSE MOUNTAINS
BEERBURRUM
ELIMBAH
WAMURAN
CABOOLTURE
MORAYFIELD
SANDY CREEK
COOCHIN CREEK
COONOWRIN
ROSE CREEK
SIX MILE CREEK
KING JOHNS CREEK
GLASS MOUNTAIN CREEK
ELIMBAH CREEK
MANGROVES
GLASS HOUSE MOUNTAINS ROAD
BRUCE HIGHWAY
BEERBURRUM ROAD
PUMICESTONE ROAD
D'AGUILAR HIGHWAY
CABOOLTURE CONNECTION ROAD
CABOOLTURE - BRIBIE ISLAND ROAD
CABOOLTURE - BEACHMERE ROAD
Pt 127 NPW725
561 NPW725
Pt 561 AP22457
Pt 1 AP23631
Pt 589 NPW725
3 AP19221
Pt 589 FTY1876
2 AP23631
435 AP15596
416 CG3878
390 CG3429
LEGEND
Non-exclusive areas
External boundary
Roads
DCDB
Local Government Area boundaries
NATIVE TITLE DETERMINATION
QUD20/2019 Kabi Kabi First Nation Traditional Owners
Native Title Claim Group (Part A) (QC2018/007) Sheet 197 of 218
Compilation: Land Tenure Information obtained from the Digital Cadastral Data Base (March 2023), Department of Resources, Brisbane. The Queensland Titles Registry in the Department of Resources should be consulted for verification of tenures.
Feature names shown on this map have been obtained from available information. It is possible that errors and omissions may exist. While every care is taken to ensure the accuracy of this data, the Department of Resources, and/or contributors to this publication, makes no representations or warranties about its accuracy, reliability, completeness or suitability for any particular purpose and disclaims all responsibility and all liability (including without limitation, liability in negligence) for all injuries, expenses, losses, damages (including indirect or consequential damage) and costs which might be incurred as a result of the data being inaccurate or incomplete in any way or for any reason.
Copyright protects this publication. Except for purposes permitted by the Copyright Act 1968, reproduction by any means (photocopying, electronic, mechanical, recording or otherwise) is prohibited without the prior written permission of the Department of Resources.
All enquiries: The Manager, Spatial Information Services, Spatial Information, Department of Resources, PO Box 15216 CITY EAST QLD 4002.
Produced by the Department of Resources.
© The State of Queensland (Department of Resources) April 2024.
N
Queensland Government
1:75,000
0 0.6 1.2 1.8 2.4
Kilometres
Map Projection: GCS GDA 1994
197
SHEET KEY

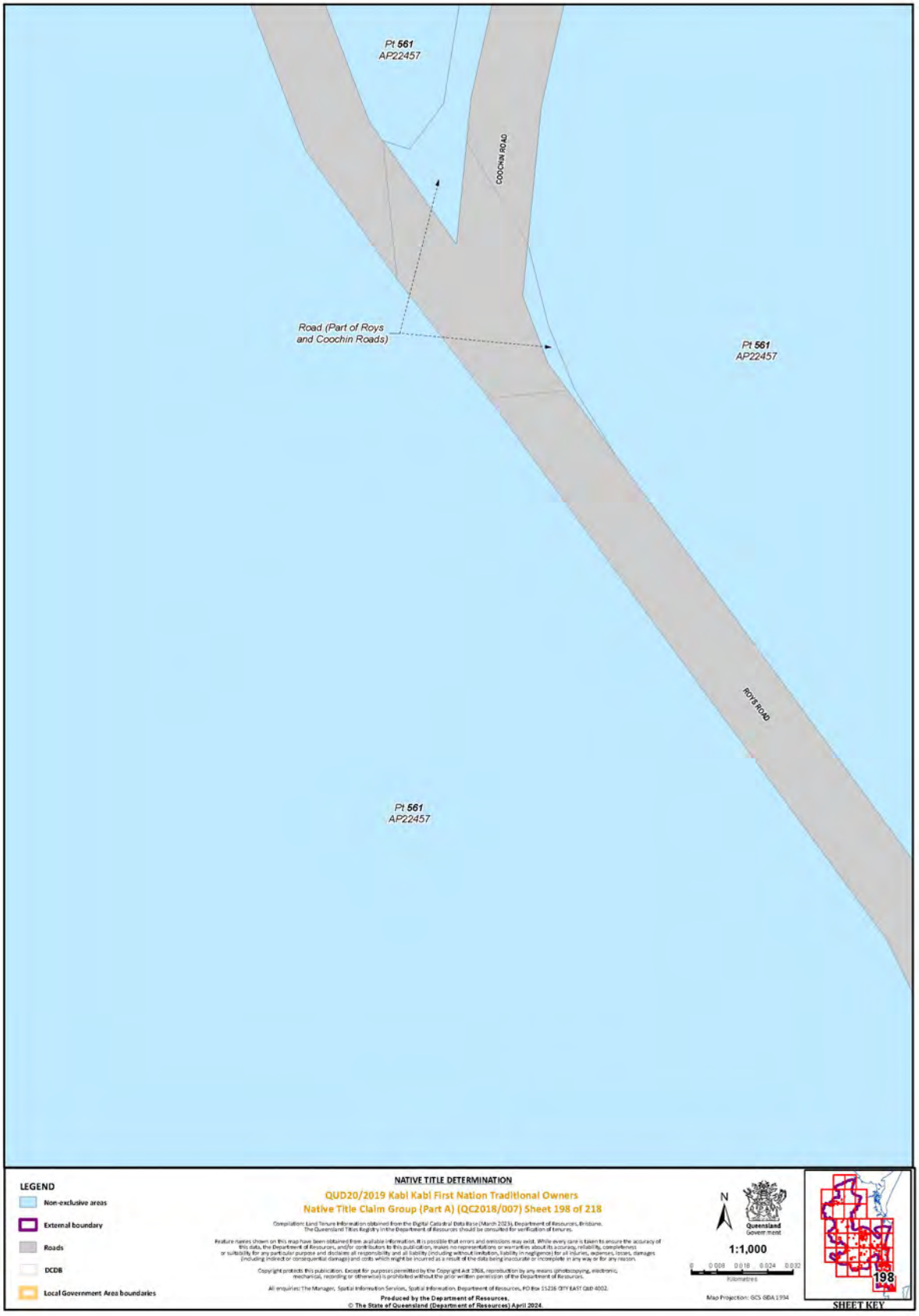
Pt 561
AP22457
COOCHIN ROAD
Road (Part of Roys and Coochin Roads)
Pt 561
AP22457
ROYS ROAD
Pt 561
AP22457
LEGEND
Non-exclusive areas
External boundary
Roads
DCDB
Local Government Area boundaries
NATIVE TITLE DETERMINATION
QUD20/2019 Kabi Kabi First Nation Traditional Owners
Native Title Claim Group (Part A) (QC2018/007) Sheet 198 of 218
Compilation: Land Tenure Information obtained from the Digital Cadastral Data Base (March 2023), Department of Resources, Brisbane.
The Queensland Titles Registry in the Department of Resources should be consulted for verification of tenures.
Feature names shown on this map have been obtained from available information. It is possible that errors and omissions may exist. While every care is taken to ensure the accuracy of this data, the Department of Resources, and/or contributors to this publication, makes no representations or warranties about its accuracy, reliability, completeness or suitability for any particular purpose and disclaims all responsibility and all liability (including without limitation, liability in negligence) for all injuries, expenses, losses, damages (including indirect or consequential damage) and costs which might be incurred as a result of the data being inaccurate or incomplete in any way or for any reason.
Copyright protects this publication. Except for purposes permitted by the Copyright Act 1968, reproduction by any means (photocopying, electronic, mechanical, recording or otherwise) is prohibited without the prior written permission of the Department of Resources.
All enquiries: The Manager, Spatial Information Services, Spatial Information, Department of Resources, PO Box 15216 CITY EAST QLD 4002.
Produced by the Department of Resources.
© The State of Queensland (Department of Resources) April 2024.
N
Queensland Government
1:1,000
0 0.008 0.016 0.024 0.032
Kilometres
Map Projection: GCS GDA 1994
198
SHEET KEY

BRUCE PARADE
RAILWAY PARADE
RUWA DRIVE
RYAN STREET
SAHARA ROAD
7
CG3595
COONOWRIN CREEK
4
G5937
86
CG4976
PITT STREET
COONOWRIN ROAD
STEVE IRWIN WAY
COONOWRIN CREEK
LEGEND
Non-exclusive areas
External boundary
Roads
DCDB
Local Government Area boundaries
NATIVE TITLE DETERMINATION
QUD20/2019 Kabi Kabi First Nation Traditional Owners
Native Title Claim Group (Part A) (QC2018/007) Sheet 199 of 218
Compilation: Land Tenure Information obtained from the Digital Cadastral Data Base (March 2023), Department of Resources, Brisbane.
The Queensland Titles Registry in the Department of Resources should be consulted for verification of tenures.
Feature names shown on this map have been obtained from available information. It is possible that errors and omissions may exist. While every care is taken to ensure the accuracy of this data, the Department of Resources, and/or contributors to this publication, makes no representations or warranties about its accuracy, reliability, completeness or suitability for any particular purpose and disclaims all responsibility and all liability (including without limitation, liability in negligence) for all injuries, expenses, losses, damages (including indirect or consequential damage) and costs which might be incurred as a result of the data being inaccurate or incomplete in any way or for any reason.
Copyright protects this publication. Except for purposes permitted by the Copyright Act 1968, reproduction by any means (photocopying, electronic, mechanical, recording or otherwise) is prohibited without the prior written permission of the Department of Resources.
All enquiries: The Manager, Spatial Information Services, Spatial Information, Department of Resources, PO Box 15216 CITY EAST QLD 4002.
Produced by the Department of Resources.
© The State of Queensland (Department of Resources) April 2024.
N
Queensland Government
1:4,000
0 0.03 0.06 0.09 0.12
Kilometres
Map Projection: GCS GDA 1994
199
SHEET KEY

Pt 127
NPW725
STEVE IRWIN WAY
Pt 1
AP23631
BURNS ROAD
NURSERY ROAD
102
SP329108
EVANS ROAD
100
SP326158
Pt 589
FTY1876
Pt 1
AP23631
101
SP329108
TIBROGARGAN DRIVE
TIBROGARGAN CREEK
LEGEND
Non-exclusive areas
External boundary
Roads
DCDB
Local Government Area boundaries
NATIVE TITLE DETERMINATION
QUD20/2019 Kabi Kabi First Nation Traditional Owners
Native Title Claim Group (Part A) (QC2018/007) Sheet 200 of 218
Compilation: Land Tenure Information obtained from the Digital Cadastral Data Base (March 2023), Department of Resources, Brisbane.
The Queensland Titles Registry in the Department of Resources should be consulted for verification of tenures.
Feature names shown on this map have been obtained from available information. It is possible that errors and omissions may exist. While every care is taken to ensure the accuracy of this data, the Department of Resources, and/or contributors to this publication, makes no representations or warranties about its accuracy, reliability, completeness or suitability for any particular purpose and disclaims all responsibility and all liability (including without limitation, liability in negligence) for all injuries, expenses, losses, damages (including indirect or consequential damage) and costs which might be incurred as a result of the data being inaccurate or incomplete in any way or for any reason.
Copyright protects this publication. Except for purposes permitted by the Copyright Act 1968, reproduction by any means (photocopying, electronic, mechanical, recording or otherwise) is prohibited without the prior written permission of the Department of Resources.
All enquiries: The Manager, Spatial Information Services, Spatial Information, Department of Resources, PO Box 15216 CITY EAST QLD 4002.
Produced by the Department of Resources.
© The State of Queensland (Department of Resources) April 2024.
N
Queensland Government
1:6,000
0 0.05 0.1 0.15 0.2
Kilometres
Map Projection: GCS GDA 1994
200
SHEET KEY

LOGUE ROAD
103
SP328637
Pt 1
AP23631
939
CG5058
100
SP328637
104
SP328637
204
CG1244
102
SP328637
Pt 589
NPW725
Pt 18
CG3312
101
SP328637
925
CG3312
STEVE IRWIN WAY
Pt 1
AP23631
HIBISCUS AVENUE
2
AP19221
ANZAC AVENUE
Pt 589
FTY1876
ENDEAVOUR ROAD
ACACIA AVENUE
WOLLEMI STREET
5
SP228615
COBB & CO DRIVE
BEERBURRUM ROAD
Pt 589
FTY1876
Pt 1
AP23631
BEERBURRUM CREEK
21
USL26639
19
USL26639
Pt 1
AP23631
IONA ROAD
2
AP23631
Pt 1
AP23631
EATON ROAD
23
USL26639
25
USL26639
LEGEND
Non-exclusive areas
External boundary
Roads
DCDB
Local Government Area boundaries
NATIVE TITLE DETERMINATION
QUD20/2019 Kabi Kabi First Nation Traditional Owners
Native Title Claim Group (Part A) (QC2018/007) Sheet 201 of 218
Compilation: Land Tenure Information obtained from the Digital Cadastral Data Base (March 2023), Department of Resources, Brisbane.
The Queensland Titles Registry in the Department of Resources should be consulted for verification of tenures.
Feature names shown on this map have been obtained from available information. It is possible that errors and omissions may exist. While every care is taken to ensure the accuracy of this data, the Department of Resources, and/or contributors to this publication, makes no representations or warranties about its accuracy, reliability, completeness or suitability for any particular purpose and disclaims all responsibility and all liability (including without limitation, liability in negligence) for all injuries, expenses, losses, damages (including indirect or consequential damage) and costs which might be incurred as a result of the data being inaccurate or incomplete in any way or for any reason.
Copyright protects this publication. Except for purposes permitted by the Copyright Act 1968, reproduction by any means (photocopying, electronic, mechanical, recording or otherwise) is prohibited without the prior written permission of the Department of Resources.
All enquiries: The Manager, Spatial Information Services, Spatial Information, Department of Resources, PO Box 15216 CITY EAST QLD 4002.
Produced by the Department of Resources.
© The State of Queensland (Department of Resources) April 2024.
N
Queensland Government
1:7,000
0 0.055 0.11 0.165 0.22
Kilometres
Map Projection: GCS GDA 1994
201
SHEET KEY

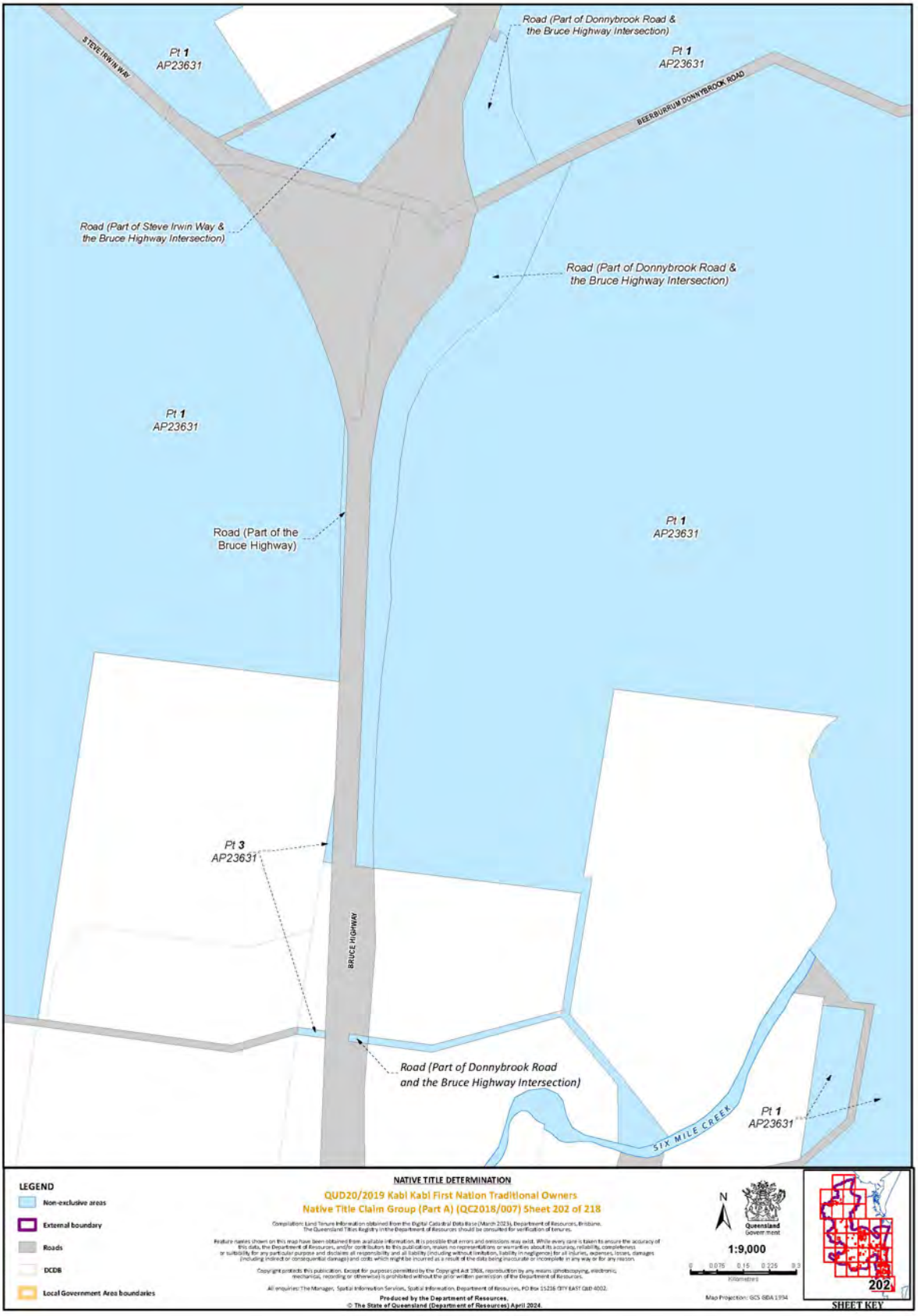
Road (Part of Donnybrook Road & the Bruce Highway Intersection)
Pt 1 AP23631
STEVE IRWIN WAY
Pt 1 AP23631
BEERBURRUM DONNYBROOK ROAD
Road (Part of Steve Irwin Way & the Bruce Highway Intersection)
Road (Part of Donnybrook Road & the Bruce Highway Intersection)
Pt 1 AP23631
Road (Part of the Bruce Highway)
Pt 1 AP23631
Pt 3 AP23631
BRUCE HIGHWAY
Road (Part of Donnybrook Road and the Bruce Highway Intersection)
SIX MILE CREEK
Pt 1 AP23631
LEGEND
Non-exclusive areas
External boundary
Roads
DCDB
Local Government Area boundaries
NATIVE TITLE DETERMINATION
QUD20/2019 Kabi Kabi First Nation Traditional Owners
Native Title Claim Group (Part A) (QC2018/007) Sheet 202 of 218
Produced by the Department of Resources.
© The State of Queensland (Department of Resources) April 2024.
N
Queensland Government
1:9,000
Map Projection: GCS GDA 1994
202
SHEET KEY

ALDRIDGE COURT
MORRIS ROAD
HALL ROAD
Pt 132
CG1160
LEGEND
Non-exclusive areas
External boundary
Roads
DCDB
Local Government Area boundaries
NATIVE TITLE DETERMINATION
QUD20/2019 Kabi Kabi First Nation Traditional Owners
Native Title Claim Group (Part A) (QC2018/007) Sheet 203 of 218
Compilation: Land Tenure Information obtained from the Digital Cadastral Data Base (March 2025), Department of Resources, Brisbane.
The Queensland Titles Registry in the Department of Resources should be consulted for verification of tenures.
Feature names shown on this map have been obtained from available information. It is possible that errors and omissions may exist. While every care is taken to ensure the accuracy of this data, the Department of Resources, and/or contributors to this publication, makes no representations or warranties about its accuracy, reliability, completeness or suitability for any particular purpose and disclaims all responsibility and all liability (including without limitation, liability in negligence) for all injuries, expenses, losses, damages (including indirect or consequential damage) and costs which might be incurred as a result of the data being inaccurate or incomplete in any way or for any reason.
Copyright protects this publication. Except for purposes permitted by the Copyright Act 1968, reproduction by any means (photocopying, electronic, mechanical, recording or otherwise) is prohibited without the prior written permission of the Department of Resources.
All enquiries: The Manager, Spatial Information Services, Spatial Information, Department of Resources, PO Box 15216 CITY EAST QLD 4002.
Produced by the Department of Resources.
© The State of Queensland (Department of Resources) April 2024.
N
Queensland Government
1:1,000
0 0.08 0.16 0.24 0.32
Kilometres
Map Projection: GCS GDA 1994
203
SHEET KEY

QUINN ROAD
MELDALE ROAD
174
CG4043
DONNYBROOK ROAD
165
CG4043
114
CG2094
ELIMBAH CREEK
PUMICESTONE ROAD
LEGEND
Non-exclusive areas
External boundary
Roads
DCDB
Local Government Area boundaries
NATIVE TITLE DETERMINATION
QUD20/2019 Kabi Kabi First Nation Traditional Owners
Native Title Claim Group (Part A) (QC2018/007) Sheet 204 of 218
Compilation: Land Tenure Information obtained from the Digital Cadastral Data Base (March 2025), Department of Resources, Brisbane.
The Queensland Titles Registry in the Department of Resources should be consulted for verification of tenures.
Feature names shown on this map have been obtained from available information. It is possible that errors and omissions may exist. While every care is taken to ensure the accuracy of this data, the Department of Resources, and/or contributors to this publication, makes no representations or warranties about its accuracy, reliability, completeness or suitability for any particular purpose and disclaims all responsibility and all liability (including without limitation, liability in negligence) for all injuries, expenses, losses, damages (including indirect or consequential damage) and costs which might be incurred as a result of the data being inaccurate or incomplete in any way or for any reason.
Copyright protects this publication. Except for purposes permitted by the Copyright Act 1968, reproduction by any means (photocopying, electronic, mechanical, recording or otherwise) is prohibited without the prior written permission of the Department of Resources.
All enquiries: The Manager, Spatial Information Services, Spatial Information, Department of Resources, PO Box 15236 CITY EAST QLD 4002.
Produced by the Department of Resources.
© The State of Queensland (Department of Resources) April 2024.
N
Queensland Government
1:5,000
0 0.04 0.08 0.12 0.16
Kilometres
Map Projection: GCS GDA 1994
204
SHEET KEY

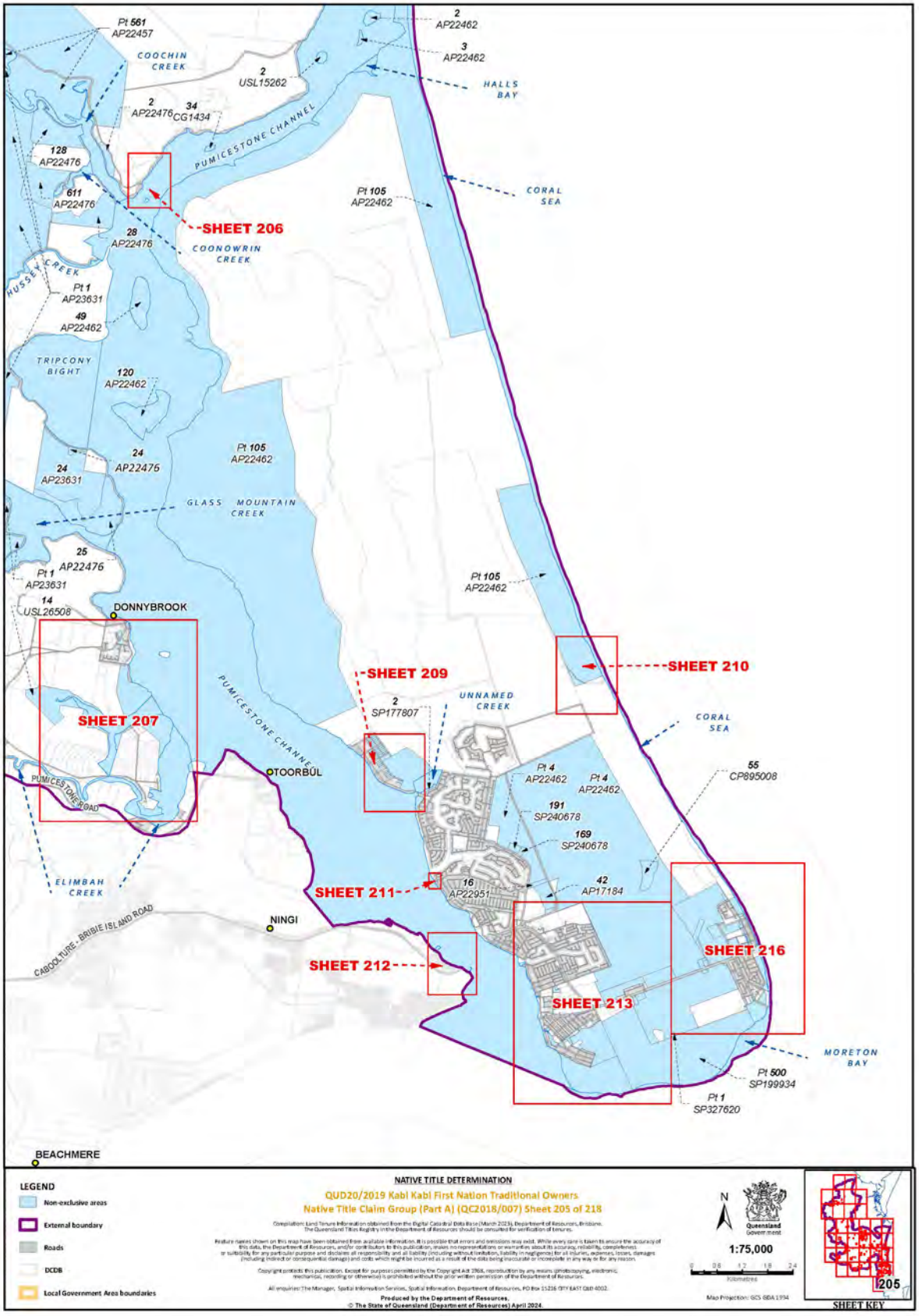
Pt 561 AP22457
COOCHIN CREEK
2 USL15262
2 AP22462
3 AP22462
HALLS BAY
2 AP22476
34 CG1434
PUMICESTONE CHANNEL
128 AP22476
611 AP22476
Pt 105 AP22462
CORAL SEA
SHEET 206
28 AP22476
COONOWRIN CREEK
HUSSEY CREEK
Pt 1 AP23631
49 AP22462
TRIPCONY BIGHT
120 AP22462
24 AP22476
24 AP23631
Pt 105 AP22462
GLASS MOUNTAIN CREEK
25 AP22476
Pt 1 AP23631
14 USL26508
DONNYBROOK
Pt 105 AP22462
SHEET 210
SHEET 209
2 SP177807
UNNAMED CREEK
SHEET 207
PUMICESTONE CHANNEL
CORAL SEA
TOORBUL
Pt 4 AP22462
Pt 4 AP22462
55 CP895008
PUMICESTONE ROAD
191 SP240678
169 SP240678
ELIMBAH CREEK
SHEET 211
16 AP22951
42 AP17184
NINGI
CABOOLTURE - BRIBIE ISLAND ROAD
SHEET 212
SHEET 216
SHEET 213
MORETON BAY
Pt 500 SP199934
Pt 1 SP327620
BEACHMERE
LEGEND
Non-exclusive areas
External boundary
Roads
DCDB
Local Government Area boundaries
NATIVE TITLE DETERMINATION
QUD20/2019 Kabi Kabi First Nation Traditional Owners
Native Title Claim Group (Part A) (QC2018/007) Sheet 205 of 218
Produced by the Department of Resources.
© The State of Queensland (Department of Resources) April 2024.
N
1:75,000
Map Projection: GCS GDA 1994
205
SHEET KEY

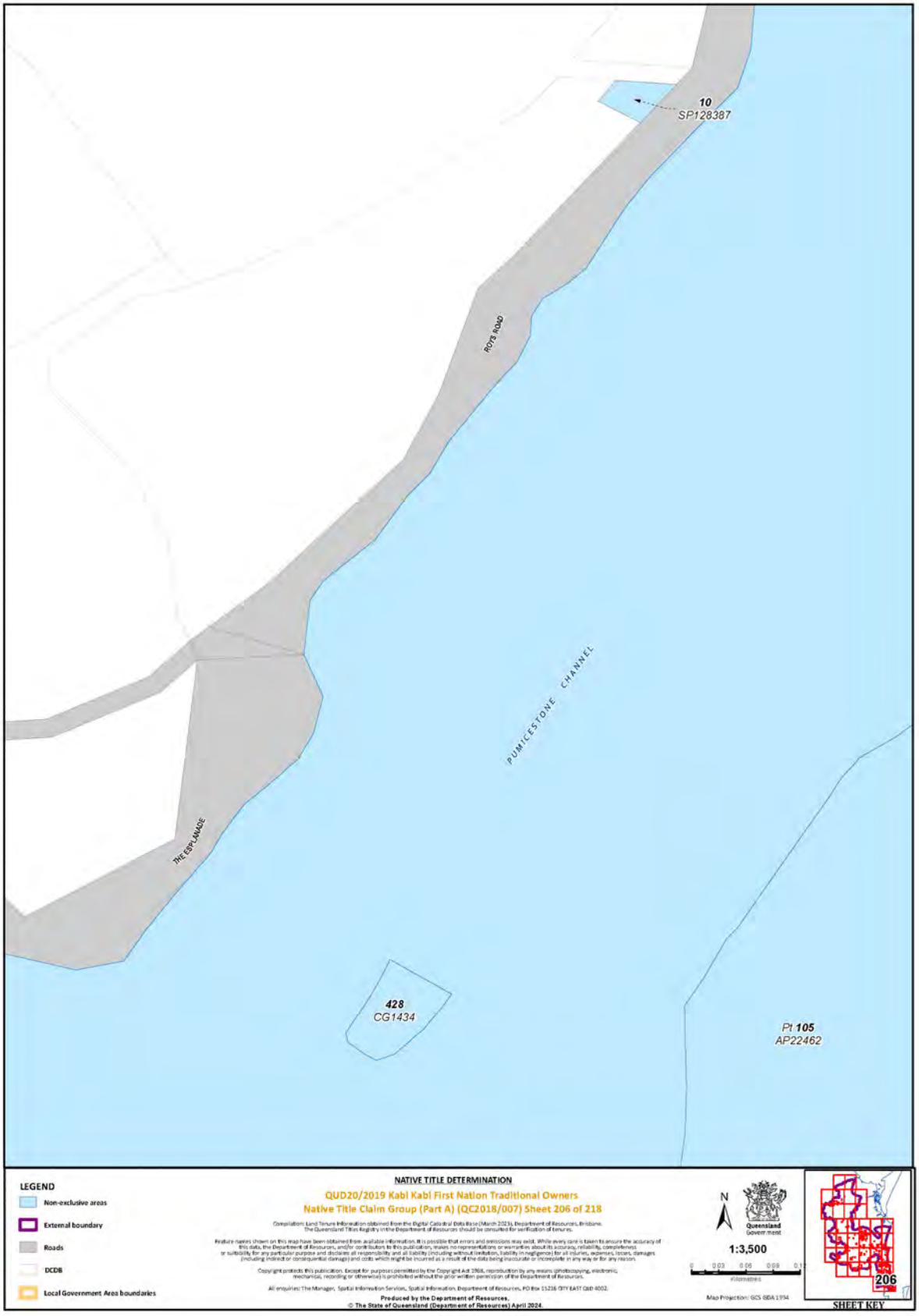
10
SP128387
ROTS ROAD
PUMICESTONE CHANNEL
THE ESPLANADE
428
CG1434
Pt 105
AP22462
LEGEND
Non-exclusive areas
External boundary
Roads
DCDB
Local Government Area boundaries
NATIVE TITLE DETERMINATION
QUD20/2019 Kabi Kabi First Nation Traditional Owners
Native Title Claim Group (Part A) (QC2018/007) Sheet 206 of 218
Compilation: Land Tenure Information obtained from the Digital Cadastral Data Base (March 2023), Department of Resources, Brisbane.
The Queensland Titles Registry in the Department of Resources should be consulted for verification of tenure.
Feature names shown on this map have been obtained from available information. It is possible that errors and omissions may exist. While every care is taken to ensure the accuracy of this data, the Department of Resources, and/or contributors to this publication, makes no representations or warranties about its accuracy, reliability, completeness or suitability for any particular purpose and disclaims all responsibility and all liability (including without limitation, liability in negligence) for all injuries, expenses, losses, damages (including indirect or consequential damage) and costs which might be incurred as a result of the data being inaccurate or incomplete in any way or for any reason.
Copyright protects this publication. Except for purposes permitted by the Copyright Act 1968, reproduction by any means (photocopying, electronic, mechanical, recording or otherwise) is prohibited without the prior written permission of the Department of Resources.
All enquiries: The Manager, Spatial Information Services, Spatial Information, Department of Resources, PO Box 15216 CITY EAST QLD 4002.
Produced by the Department of Resources.
© The State of Queensland (Department of Resources) April 2024.
N
Queensland Government
1:3,500
0 0.03 0.06 0.09 0.12
Kilometres
Map Projection: GCS GDA 1994
206
SHEET KEY

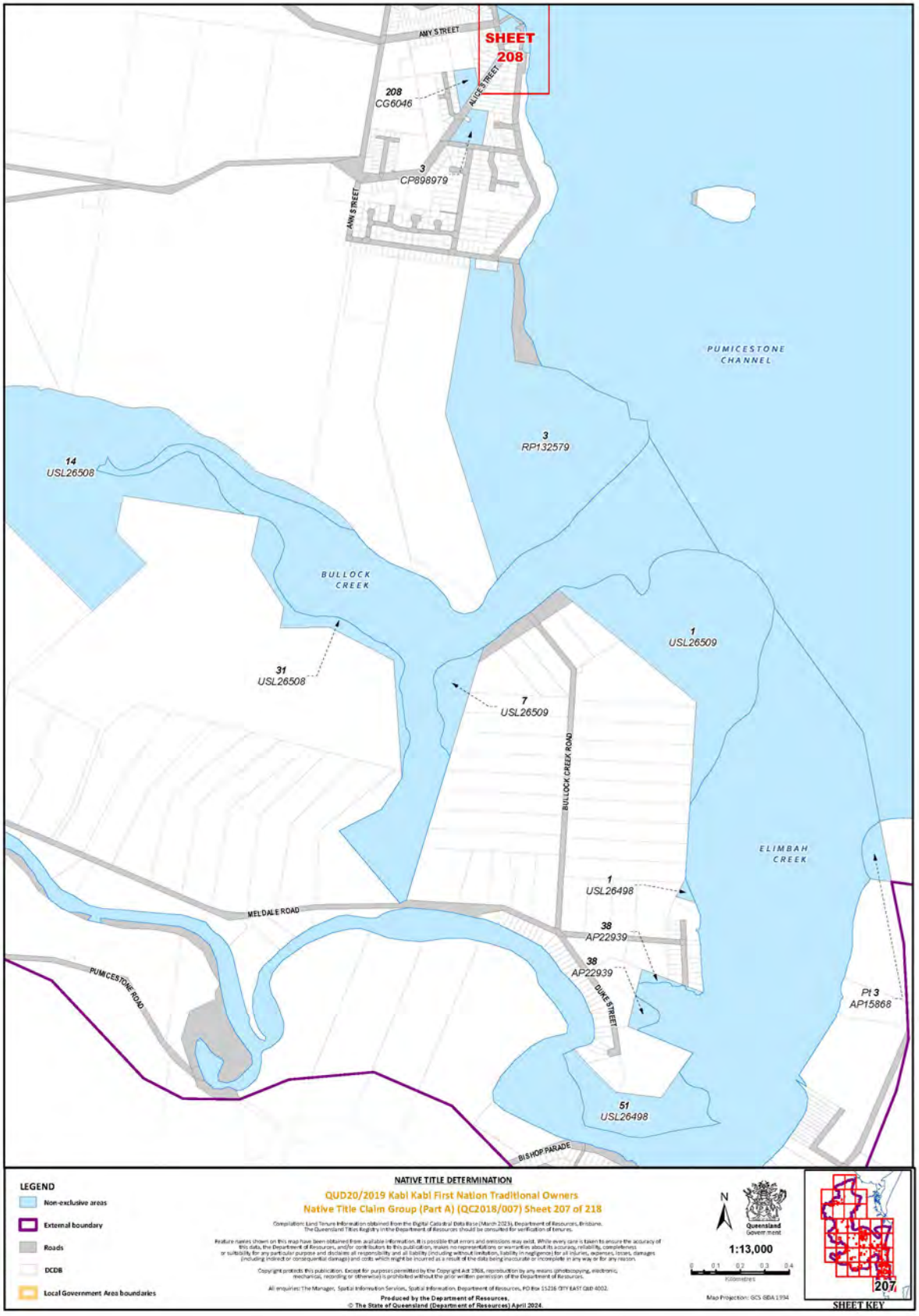
SHEET 208
ANY STREET
ALICE STREET
ANN STREET
208 CG6046
3 CP898979
PUMICESTONE CHANNEL
3 RP132579
14 USL26508
BULLOCK CREEK
1 USL26509
31 USL26508
7 USL26509
BULLOCK CREEK ROAD
ELIMBAH CREEK
1 USL26498
MELDALE ROAD
38 AP22939
38 AP22939
DUKE STREET
PUMICESTONE ROAD
Pt 3 AP15868
51 USL26498
BISHOP PARADE
LEGEND
Non-exclusive areas
External boundary
Roads
DCDB
Local Government Area boundaries
NATIVE TITLE DETERMINATION
QUD20/2019 Kabi Kabi First Nation Traditional Owners
Native Title Claim Group (Part A) (QC2018/007) Sheet 207 of 218
Produced by the Department of Resources.
© The State of Queensland (Department of Resources) April 2024.
N
Queensland Government
1:13,000
Kilometres
Map Projection: GCS GDA 1994
207
SHEET KEY

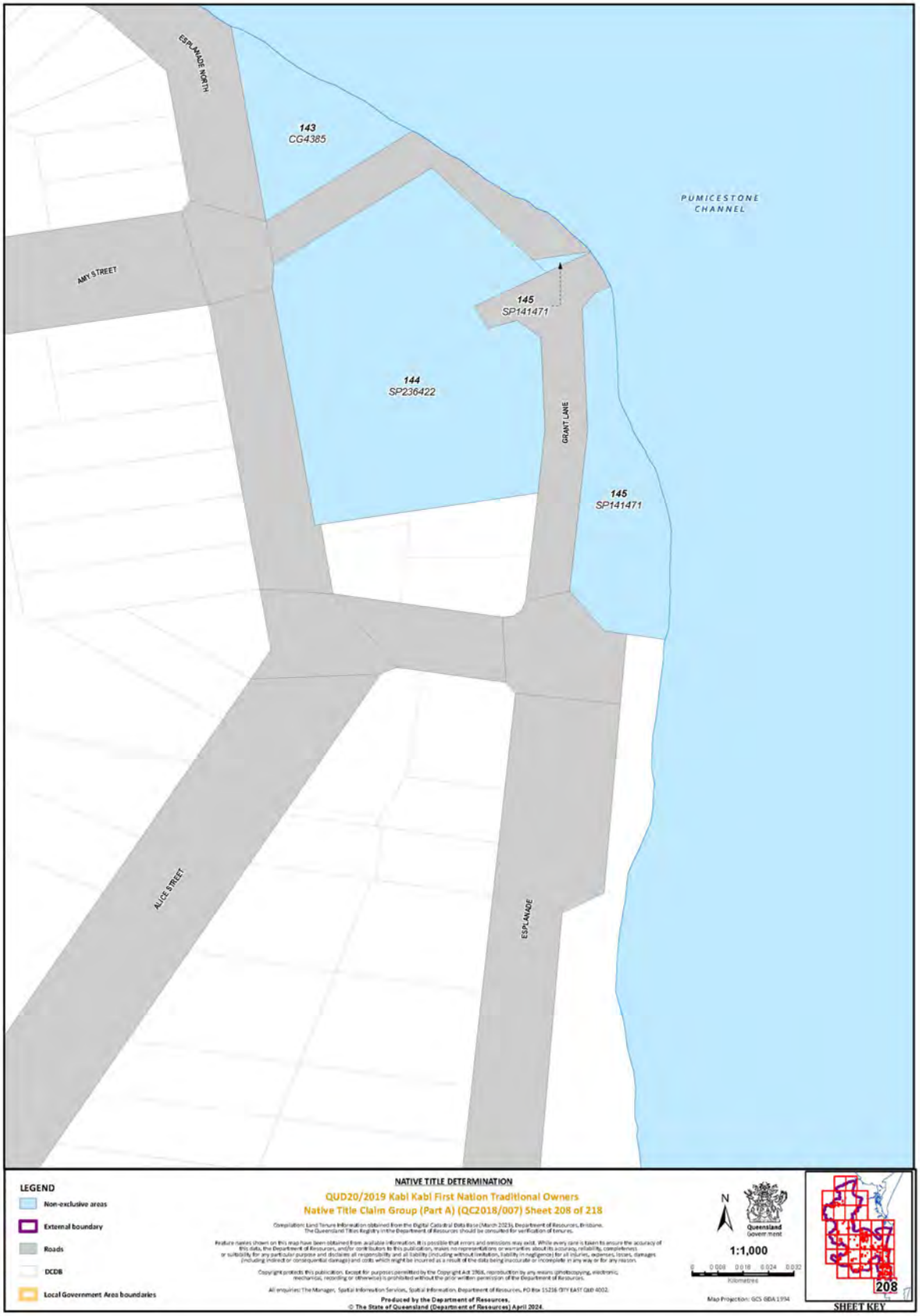
ESPLANADE NORTH
143
CG4385
PUMICESTONE
CHANNEL
AMY STREET
145
SP141471
144
SP236422
GRANT LANE
145
SP141471
ALICE STREET
ESPLANADE
LEGEND
Non-exclusive areas
External boundary
Roads
DCDB
Local Government Area boundaries
NATIVE TITLE DETERMINATION
QUD20/2019 Kabi Kabi First Nation Traditional Owners
Native Title Claim Group (Part A) (QC2018/007) Sheet 208 of 218
Compilation: Land Tenure Information obtained from the Digital Cadastral Data Base (March 2023), Department of Resources, Brisbane.
The Queensland Titles Registry in the Department of Resources should be consulted for verification of tenures.
Feature names shown on this map have been obtained from available information. It is possible that errors and omissions may exist. While every care is taken to ensure the accuracy of this data, the Department of Resources, and/or contributors to this publication, makes no representations or warranties about its accuracy, reliability, completeness or suitability for any particular purpose and disclaims all responsibility and all liability (including without limitation, liability in negligence) for all injuries, expenses, losses, damages (including indirect or consequential damage) and costs which might be incurred as a result of the data being inaccurate or incomplete in any way or for any reason.
Copyright protects this publication. Except for purposes permitted by the Copyright Act 1968, reproduction by any means (photocopying, electronic, mechanical, recording or otherwise) is prohibited without the prior written permission of the Department of Resources.
All enquiries: The Manager, Spatial Information Services, Spatial Information, Department of Resources, PO Box 15216 CITY EAST QLD 4002.
Produced by the Department of Resources.
© The State of Queensland (Department of Resources) April 2024.
N
Queensland Government
1:1,000
0 0.008 0.016 0.024 0.032
Kilometres
Map Projection: GCS GDA 1994
208
SHEET KEY

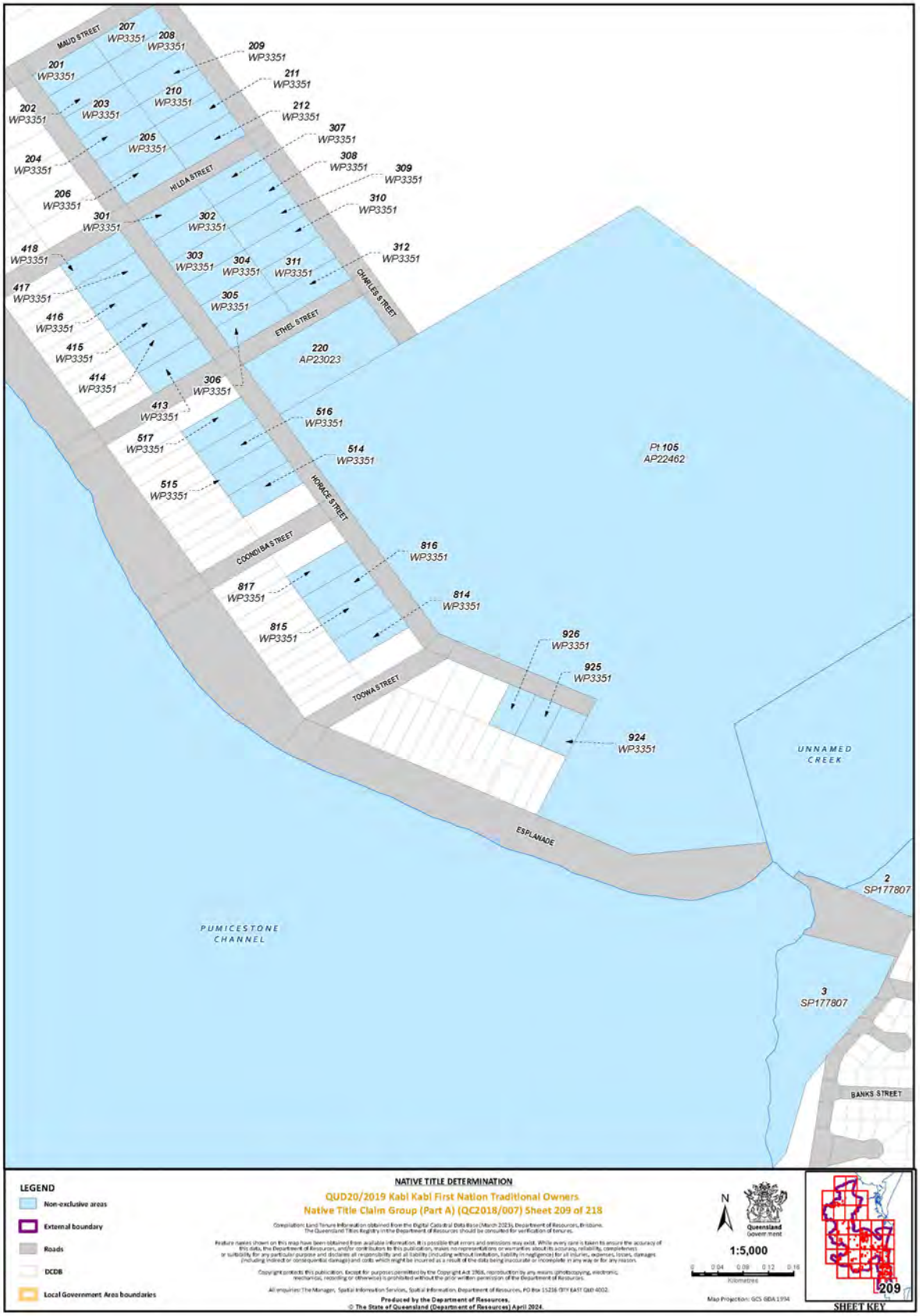
MAUD STREET
HILDA STREET
CHARLES STREET
ETHEL STREET
HORACE STREET
COONDIBA STREET
TOONA STREET
ESPLANADE
BANKS STREET
UNNAMED CREEK
PUMICESTONE CHANNEL
207 WP3351
208 WP3351
209 WP3351
201 WP3351
211 WP3351
210 WP3351
202 WP3351
203 WP3351
212 WP3351
205 WP3351
307 WP3351
204 WP3351
308 WP3351
309 WP3351
206 WP3351
310 WP3351
301 WP3351
302 WP3351
418 WP3351
303 WP3351
304 WP3351
311 WP3351
312 WP3351
417 WP3351
305 WP3351
416 WP3351
220 AP23023
415 WP3351
414 WP3351
306 WP3351
413 WP3351
516 WP3351
517 WP3351
514 WP3351
Pt 105 AP22462
515 WP3351
816 WP3351
817 WP3351
814 WP3351
815 WP3351
926 WP3351
925 WP3351
924 WP3351
2 SP177807
3 SP177807
LEGEND
Non-exclusive areas
External boundary
Roads
DCDB
Local Government Area boundaries
NATIVE TITLE DETERMINATION
QUD20/2019 Kabi Kabi First Nation Traditional Owners
Native Title Claim Group (Part A) (QC2018/007) Sheet 209 of 218
Compilation: Land Tenure Information obtained from the Digital Cadastral Data Base (March 2023), Department of Resources, Brisbane.
The Queensland Titles Registry in the Department of Resources should be consulted for verification of tenure.
Feature names shown on this map have been obtained from available information. It is possible that errors and omissions may exist. While every care is taken to ensure the accuracy of this data, the Department of Resources, and/or contributors to this publication, makes no representations or warranties about its accuracy, reliability, completeness or suitability for any particular purpose and disclaims all responsibility and all liability (including without limitation, liability in negligence) for all injuries, expenses, losses, damages (including indirect or consequential damage) and costs which might be incurred as a result of the data being inaccurate or incomplete in any way or for any reason.
Copyright protects this publication. Except for purposes permitted by the Copyright Act 1968, reproduction by any means (photocopying, electronic, mechanical, recording or otherwise) is prohibited without the prior written permission of the Department of Resources.
All enquiries: The Manager, Spatial Information Services, Spatial Information, Department of Resources, PO Box 15216 CITY EAST QLD 4002.
Produced by the Department of Resources.
© The State of Queensland (Department of Resources) April 2024.
N
Queensland Government
1:5,000
0 0.04 0.08 0.12 0.16
Kilometres
Map Projection: GCS GDA 1994
209
SHEET KEY

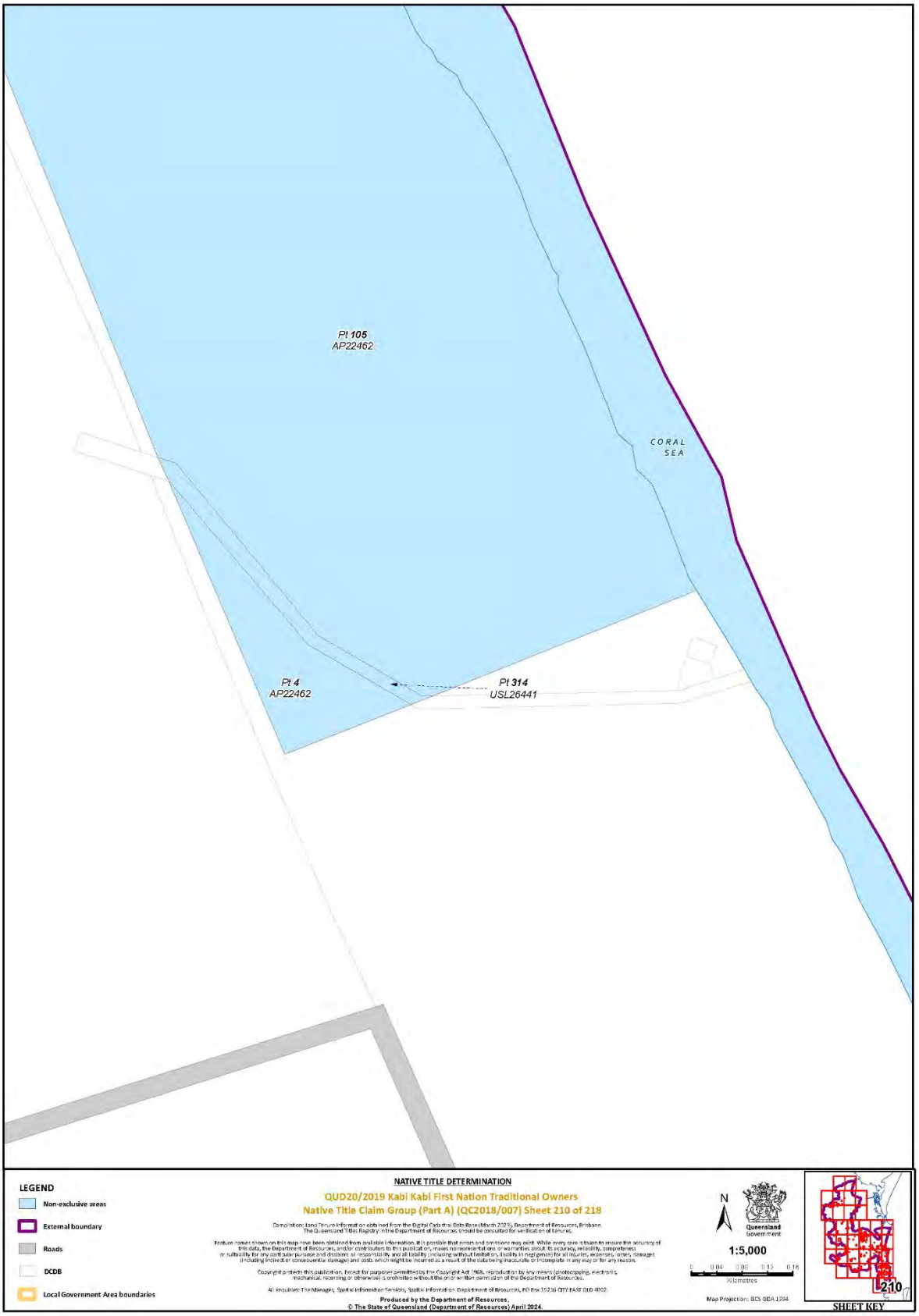
Pt 105
AP22462
CORAL
SEA
Pt 4
AP22462
Pt 314
USL26441
LEGEND
Non-exclusive areas
External boundary
Roads
DCDB
Local Government Area boundaries
NATIVE TITLE DETERMINATION
QUD20/2019 Kabi Kabi First Nation Traditional Owners
Native Title Claim Group (Part A) (QC2018/007) Sheet 210 of 218
Compilation: Land Tenure Information obtained from the Digital Cadastral Data Base (March 2025), Department of Resources, Brisbane.
The Queensland Titles Registry in the Department of Resources should be consulted for verification of tenures.
Feature names shown on this map have been obtained from available information. It is possible that errors and omissions may exist. While every care is taken to ensure the accuracy of this data, the Department of Resources, and/or contributors to this publication, makes no representations or warranties about its accuracy, reliability, completeness or suitability for any particular purpose and disclaims all responsibility and all liability (including without limitation, liability in negligence) for all injuries, expenses, losses, damages (including indirect or consequential damage) and costs which might be incurred as a result of the data being inaccurate or incomplete in any way or for any reason.
Copyright protects this publication. Except for purposes permitted by the Copyright Act 1968, reproduction by any means (photocopying, electronic, mechanical, recording or otherwise) is prohibited without the prior written permission of the Department of Resources.
All enquiries: The Manager, Spatial Information Services, Spatial Information, Department of Resources, PO Box 15236 CITY EAST QLD 4002.
Produced by the Department of Resources.
© The State of Queensland (Department of Resources) April 2024.
N
Queensland Government
1:5,000
Kilometres
Map Projection: GCS GDA 1994
210
SHEET KEY

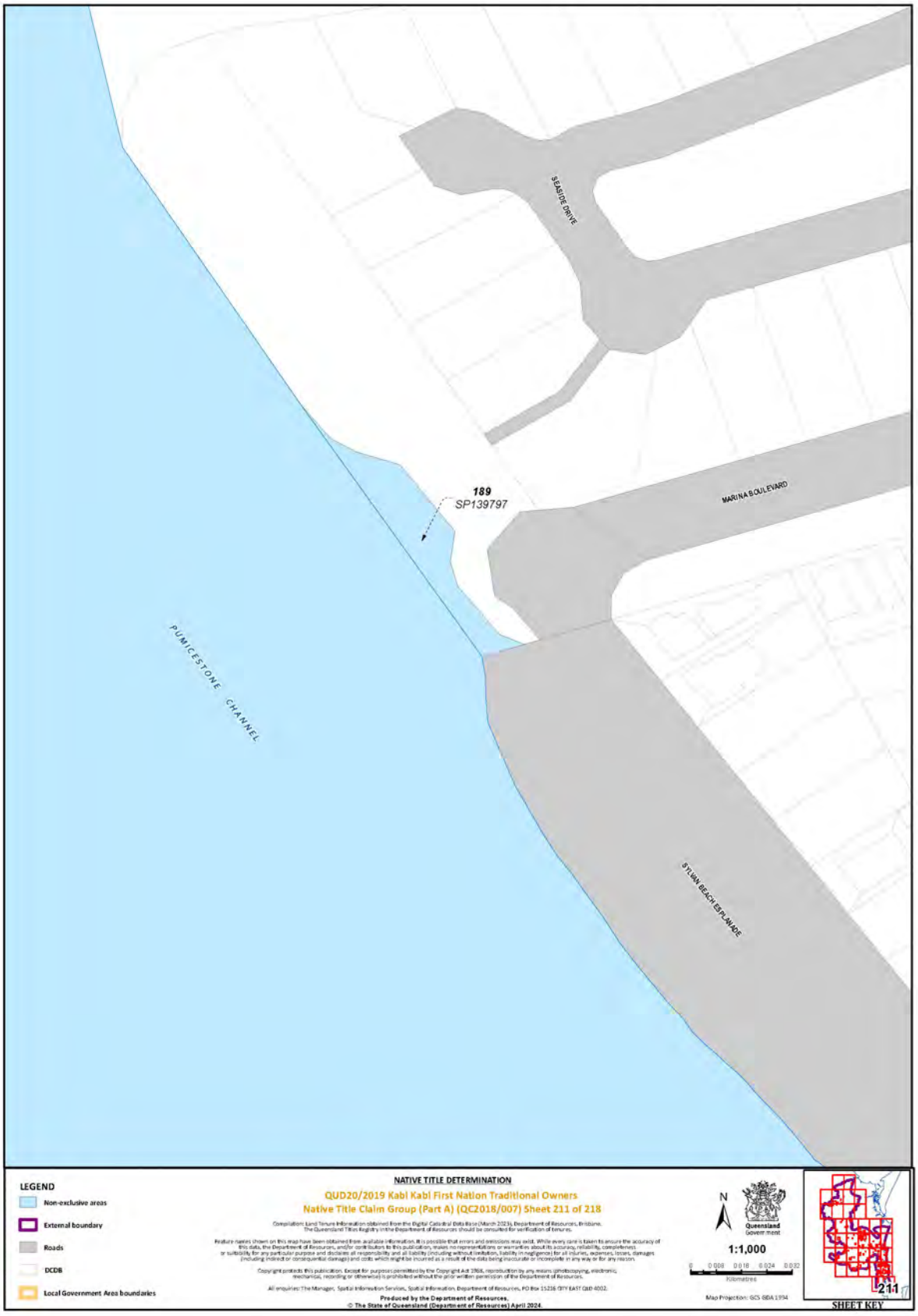
SEASIDE DRIVE
189
SP139797
MARINA BOULEVARD
PUMICESTONE CHANNEL
STEWART BEACH ESPLANADE
LEGEND
Non-exclusive areas
External boundary
Roads
DCDB
Local Government Area boundaries
NATIVE TITLE DETERMINATION
QUD20/2019 Kabi Kabi First Nation Traditional Owners
Native Title Claim Group (Part A) (QC2018/007) Sheet 211 of 218
Compilation: Land Tenure Information obtained from the Digital Cadastral Data Base (March 2023), Department of Resources, Brisbane.
The Queensland Titles Registry in the Department of Resources should be consulted for verification of tenure.
Feature names shown on this map have been obtained from available information. It is possible that errors and omissions may exist. While every care is taken to ensure the accuracy of this data, the Department of Resources, and/or contributors to this publication, makes no representations or warranties about its accuracy, reliability, completeness or suitability for any particular purpose and disclaims all responsibility and all liability (including without limitation, liability in negligence) for all injuries, expenses, losses, damages (including indirect or consequential damage) and costs which might be incurred as a result of the data being inaccurate or incomplete in any way or for any reason.
Copyright protects this publication. Except for purposes permitted by the Copyright Act 1968, reproduction by any means (photocopying, electronic, mechanical, recording or otherwise) is prohibited without the prior written permission of the Department of Resources.
All enquiries: The Manager, Spatial Information Services, Spatial Information, Department of Resources, PO Box 15216 CITY EAST QLD 4002.
Produced by the Department of Resources.
© The State of Queensland (Department of Resources) April 2024.
N
Queensland Government
1:1,000
0 0.008 0.016 0.024 0.032
Kilometres
Map Projection: GCS GDA 1994
211
SHEET KEY

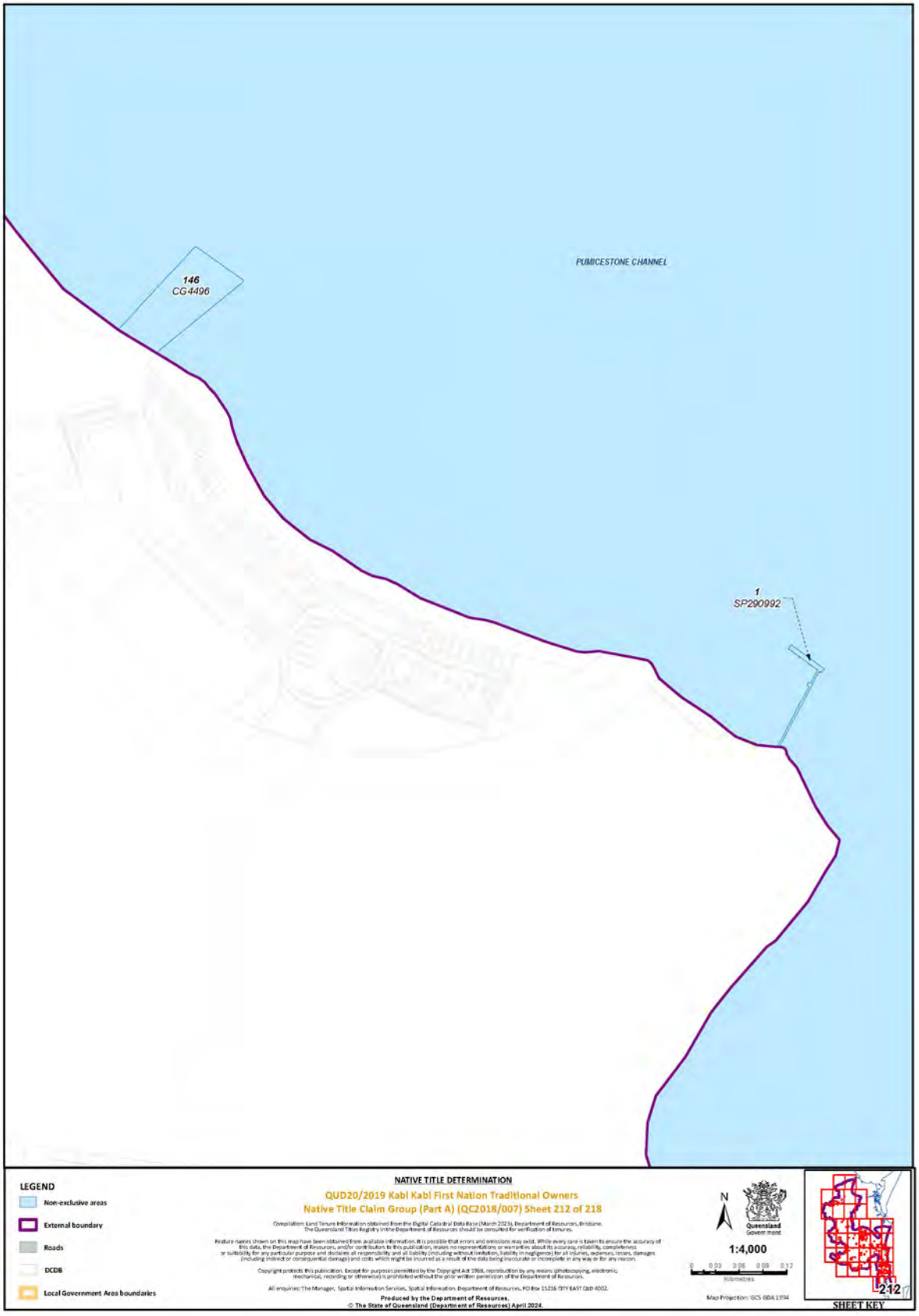
PUMICESTONE CHANNEL
146
CG4496
1
SP290992
LEGEND
Non-exclusive areas
External boundary
Roads
DCDB
Local Government Area boundaries
NATIVE TITLE DETERMINATION
QUD20/2019 Kabi Kabi First Nation Traditional Owners
Native Title Claim Group (Part A) (QC2018/007) Sheet 212 of 218
Compilation: Land Tenure Information obtained from the Digital Cadastral Data Base (March 2023), Department of Resources, Brisbane.
The Queensland Titles Registry in the Department of Resources should be consulted for verification of tenures.
Feature names shown on this map have been obtained from available information. It is possible that errors and omissions may exist. While every care is taken to ensure the accuracy of this data, the Department of Resources, and/or contributors to this publication, makes no representations or warranties about its accuracy, reliability, completeness or suitability for any particular purpose and disclaims all responsibility and all liability (including without limitation, liability in negligence) for all injuries, expenses, losses, damages (including indirect or consequential damage) and costs which might be incurred as a result of the data being inaccurate or incomplete in any way or for any reason.
Copyright protects this publication. Except for purposes permitted by the Copyright Act 1968, reproduction by any means (photocopying, electronic, mechanical, recording or otherwise) is prohibited without the prior written permission of the Department of Resources.
All enquiries: The Manager, Spatial Information Services, Spatial Information, Department of Resources, PO Box 15216 CITY EAST QLD 4002.
Produced by the Department of Resources.
© The State of Queensland (Department of Resources) April 2024.
N
Queensland Government
1:4,000
0 0.03 0.06 0.09 0.12
Kilometres
Map Projection: GCS GDA 1994
212
SHEET KEY

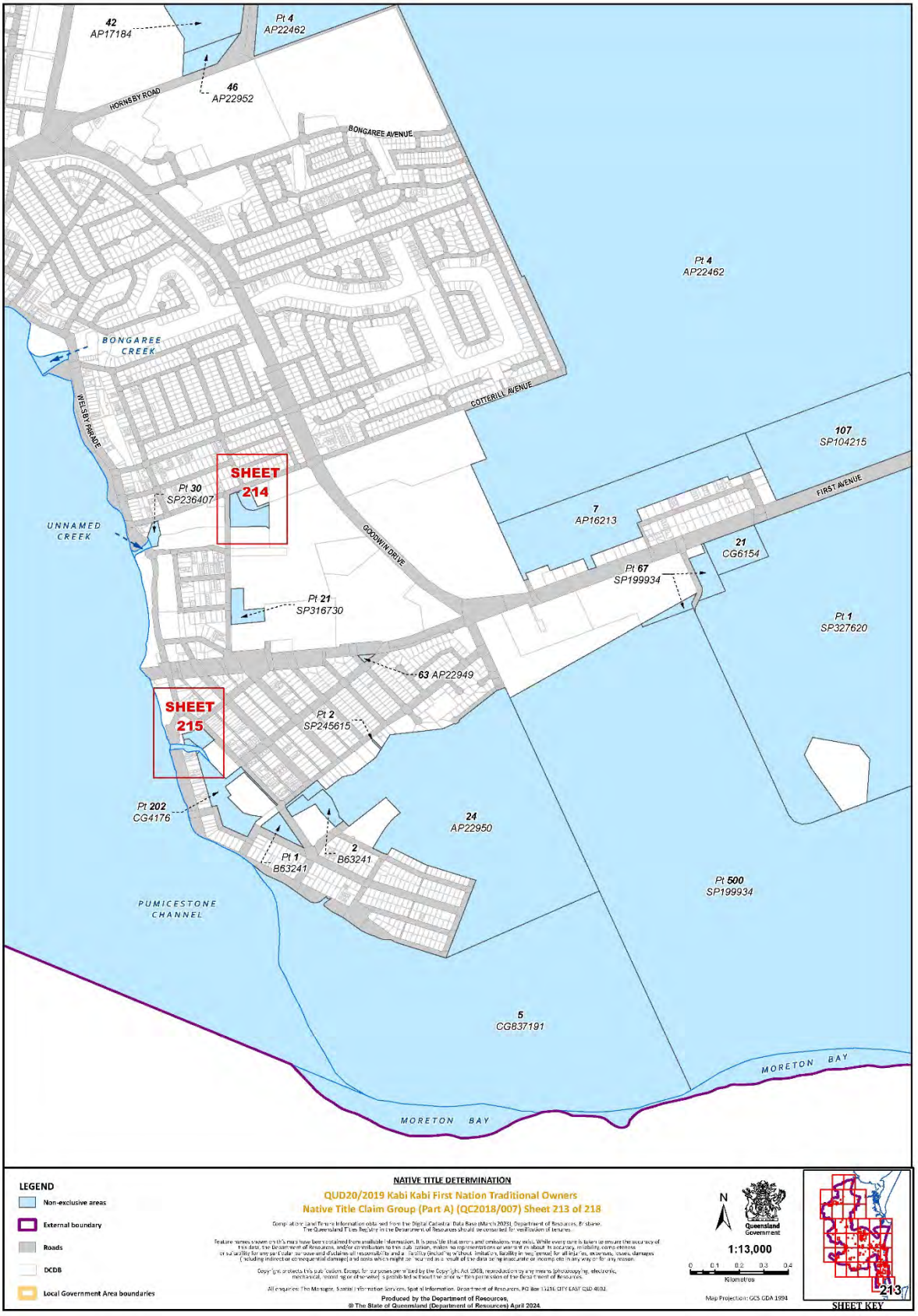
42
AP17184
Pt 4
AP22462
46
AP22952
HORNSBY ROAD
BONGAREE AVENUE
Pt 4
AP22462
BONGAREE CREEK
WELSBY PARADE
COTTERILL AVENUE
107
SP104215
SHEET 214
Pt 30
SP236407
UNNAMED CREEK
GOODWIN DRIVE
7
AP16213
FIRST AVENUE
21
CG6154
Pt 67
SP199934
Pt 21
SP316730
Pt 1
SP327620
63 AP22949
SHEET 215
Pt 2
SP245615
Pt 202
CG4176
24
AP22950
2
B63241
Pt 1
B63241
Pt 500
SP199934
PUMICESTONE CHANNEL
5
CG837191
MORETON BAY
MORETON BAY
LEGEND
Non-exclusive areas
External boundary
Roads
DCDB
Local Government Area boundaries
NATIVE TITLE DETERMINATION
QUD20/2019 Kabi Kabi First Nation Traditional Owners
Native Title Claim Group (Part A) (QC2018/007) Sheet 213 of 218
Produced by the Department of Resources,
© The State of Queensland (Department of Resources) April 2024.
N
Queensland Government
1:13,000
0 0.1 0.2 0.3 0.4
Kilometres
Map Projection: GCS GDA 1994
213
SHEET KEY

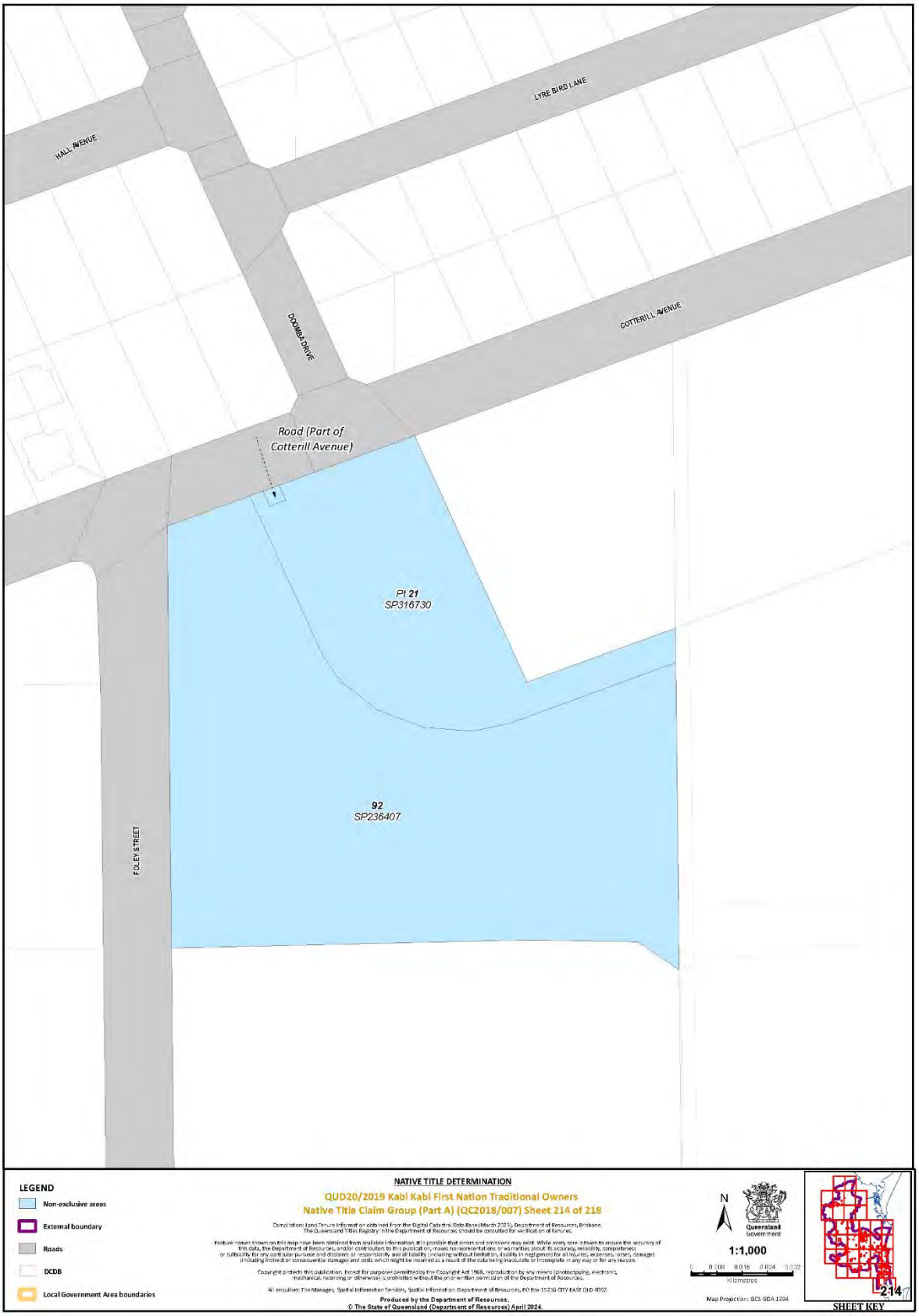
LYRE BIRD LANE
HALL AVENUE
COTTERILL AVENUE
DOMBA DRIVE
Road (Part of Cotterill Avenue)
Pt 21
SP316730
92
SP236407
FOLEY STREET
LEGEND
Non-exclusive areas
External boundary
Roads
DCDB
Local Government Area boundaries
NATIVE TITLE DETERMINATION
QUD20/2019 Kabi Kabi First Nation Traditional Owners
Native Title Claim Group (Part A) (QC2018/007) Sheet 214 of 218
Compilation: Land Tenure Information obtained from the Digital Cadastral Data Base (March 2025), Department of Resources, Brisbane.
The Queensland Titles Registry in the Department of Resources should be consulted for verification of tenures.
Feature names shown on this map have been obtained from available information. It is possible that errors and omissions may exist. While every care is taken to ensure the accuracy of this data, the Department of Resources, and/or contributors to this publication, makes no representations or warranties about its accuracy, reliability, completeness or suitability for any particular purpose and disclaims all responsibility and all liability (including without limitation, liability in negligence) for all injuries, expenses, losses, damages (including indirect or consequential damage) and costs which might be incurred as a result of the data being inaccurate or incomplete in any way or for any reason.
Copyright protects this publication. Except for purposes permitted by the Copyright Act 1968, reproduction by any means (photocopying, electronic, mechanical, recording or otherwise) is prohibited without the prior written permission of the Department of Resources.
All enquiries: The Manager, Spatial Information Services, Spatial Information, Department of Resources, PO Box 15236 CITY EAST QLD 4002.
Produced by the Department of Resources.
© The State of Queensland (Department of Resources) April 2024.
N
Queensland Government
1:1,000
0 0.008 0.016 0.024 0.032
Kilometres
Map Projection: GCS GDA 1994
214
SHEET KEY

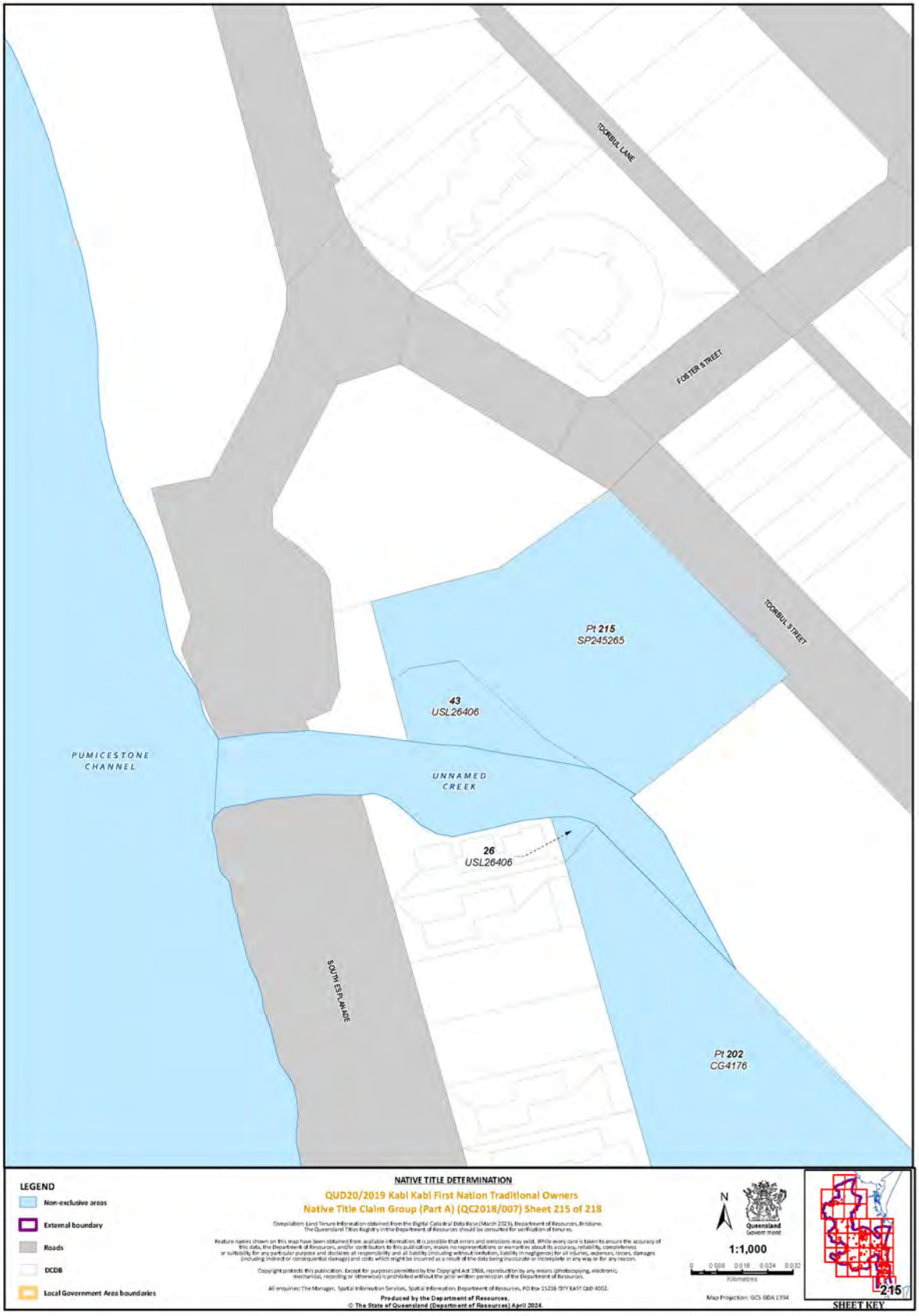
TOORBUL LANE
FOSTER STREET
TOORBUL STREET
Pt 215
SP245265
43
USL26406
PUMICESTONE
CHANNEL
UNNAMED
CREEK
26
USL26406
SOUTH ESPLANADE
Pt 202
CG4176
LEGEND
Non-exclusive areas
External boundary
Roads
DCDB
Local Government Area boundaries
NATIVE TITLE DETERMINATION
QUD20/2019 Kabi Kabi First Nation Traditional Owners
Native Title Claim Group (Part A) (QC2018/007) Sheet 215 of 218
Compilation: Land Tenure Information obtained from the Digital Cadastral Data Base (March 2023), Department of Resources, Brisbane.
The Queensland Titles Registry in the Department of Resources should be consulted for verification of tenures.
Feature names shown on this map have been obtained from available information. It is possible that errors and omissions may exist. While every care is taken to ensure the accuracy of this data, the Department of Resources, and/or contributors to this publication, makes no representations or warranties about its accuracy, reliability, completeness or suitability for any particular purpose and disclaims all responsibility and all liability (including without limitation, liability in negligence) for all injuries, expenses, losses, damages (including indirect or consequential damage) and costs which might be incurred as a result of the data being inaccurate or incomplete in any way or for any reason.
Copyright protects this publication. Except for purposes permitted by the Copyright Act 1968, reproduction by any means (photocopying, electronic, mechanical, recording or otherwise) is prohibited without the prior written permission of the Department of Resources.
All enquiries: The Manager, Spatial Information Services, Spatial Information, Department of Resources, PO Box 15216 CITY EAST QLD 4002.
Produced by the Department of Resources.
© The State of Queensland (Department of Resources) April 2024.
N
Queensland Government
1:1,000
0 0.008 0.016 0.024 0.032
Kilometres
Map Projection: GCS GDA 1994
215
SHEET KEY

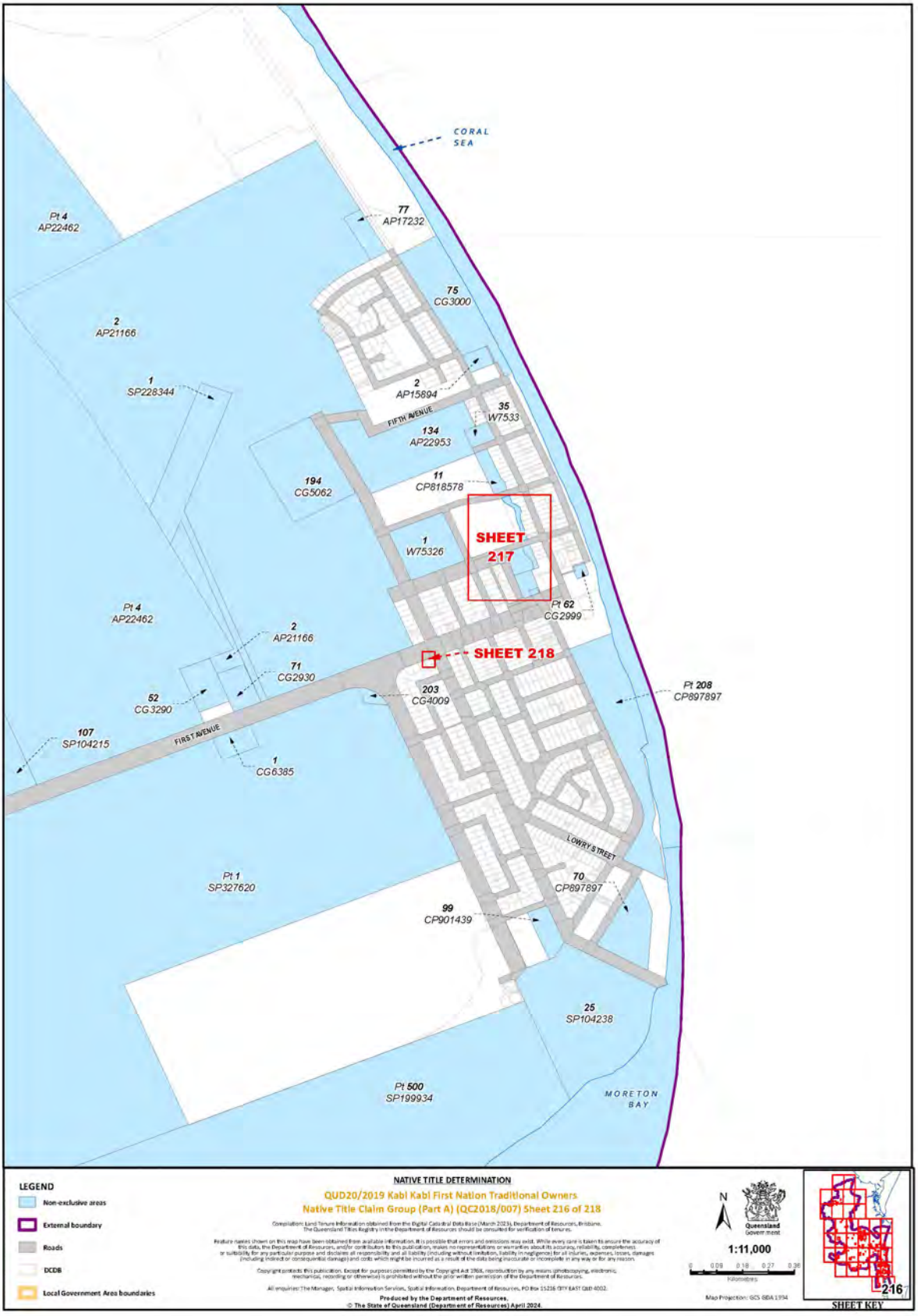
CORAL SEA
Pt 4 AP22462
77 AP17232
75 CG3000
2 AP21166
1 SP228344
2 AP15894
35 W7533
FIFTH AVENUE
134 AP22953
194 CG5062
11 CP818578
1 W75326
SHEET 217
Pt 62 CG2999
Pt 4 AP22462
2 AP21166
SHEET 218
71 CG2930
52 CG3290
203 CG4009
Pt 208 CP897897
107 SP104215
FIRST AVENUE
1 CG6385
LOWRY STREET
70 CP897897
Pt 1 SP327620
99 CP901439
25 SP104238
Pt 500 SP199934
MORETON BAY
LEGEND
Non-exclusive areas
External boundary
Roads
DCDB
Local Government Area boundaries
NATIVE TITLE DETERMINATION
QUD20/2019 Kabi Kabi First Nation Traditional Owners
Native Title Claim Group (Part A) (QC2018/007) Sheet 216 of 218
Produced by the Department of Resources.
© The State of Queensland (Department of Resources) April 2024.
N
Queensland Government
1:11,000
Map Projection: GCS GDA 1994
216
SHEET KEY

THIRD AVENUE
NORTH STREET
FRESHWATER CREEK
SECOND AVENUE
200
CG3867
22
CG3617
210
CG3617
JACINA AVENUE
CYPRESS AVENUE
1
SP174333
23
SP174333
LEGEND
Non-exclusive areas
External boundary
Roads
DCDB
Local Government Area boundaries
NATIVE TITLE DETERMINATION
QUD20/2019 Kabi Kabi First Nation Traditional Owners
Native Title Claim Group (Part A) (QC2018/007) Sheet 217 of 218
Compilation: Land Tenure Information obtained from the Digital Cadastral Data Base (March 2023), Department of Resources, Brisbane.
The Queensland Titles Registry in the Department of Resources should be consulted for verification of tenures.
Feature names shown on this map have been obtained from available information. It is possible that errors and omissions may exist. While every care is taken to ensure the accuracy of this data, the Department of Resources, and/or contributors to this publication, makes no representations or warranties about its accuracy, reliability, completeness or suitability for any particular purpose and disclaims all responsibility and all liability (including without limitation, liability in negligence) for all injuries, expenses, losses, damages (including indirect or consequential damage) and costs which might be incurred as a result of the data being inaccurate or incomplete in any way or for any reason.
Copyright protects this publication. Except for purposes permitted by the Copyright Act 1968, reproduction by any means (photocopying, electronic, mechanical, recording or otherwise) is prohibited without the prior written permission of the Department of Resources.
All enquiries: The Manager, Spatial Information Services, Spatial Information, Department of Resources, PO Box 15216 CITY EAST QLD 4002.
Produced by the Department of Resources.
© The State of Queensland (Department of Resources) April 2024.
N
Queensland Government
1:1,000
0 0.008 0.016 0.024 0.032
Kilometres
Map Projection: GCS GDA 1994
217
SHEET KEY


100
CP902519
LEGEND
Non-exclusive areas
External boundary
Roads
DCDB
Local Government Area boundaries
NATIVE TITLE DETERMINATION
QUD20/2019 Kabi Kabi First Nation Traditional Owners
Native Title Claim Group (Part A) (QC2018/007) Sheet 218 of 218
Compilation: Land Tenure information obtained from the Digital Cadastral Data Base (March 2025), Department of Resources, Brisbane.
The Queensland Titles Registry in the Department of Resources should be consulted for verification of tenures.
Feature names shown on this map have been obtained from available information. It is possible that errors and omissions may exist. While every care is taken to ensure the accuracy of this data, the Department of Resources, and/or contributors to this publication, makes no representations or warranties about its accuracy, reliability, completeness or suitability for any particular purpose and disclaims all responsibility and all liability (including without limitation, liability in negligence) for all injuries, expenses, losses, damages (including indirect or consequential damage) and costs which might be incurred as a result of the data being inaccurate or incomplete in any way or for any reason.
Copyright protects this publication. Except for purposes permitted by the Copyright Act 1968, reproduction by any means (photocopying, electronic, mechanical, recording or otherwise) is prohibited without the prior written permission of the Department of Resources.
All enquiries: The Manager, Spatial Information Services, Spatial Information, Department of Resources, PO Box 15236 CITY EAST QLD 4002.
Produced by the Department of Resources.
© The State of Queensland (Department of Resources) April 2024.
N
Queensland Government
1:150
0 0.001 0.002 0.003 0.004
Kilometres
Map Projection: GCS GDA 1994
218
SHEET KEY